

+NOTICE!!

These documents have been scanned!

Do not place un-scanned documents beneath this notice!

Do not remove this notice from this file!

GPO Jacket No. 560-102
Print Order 61549
Rise Business Services, LLC
Job=AZ15 9/11/2019



Box Number= AZ15237



Claim Begin-End: AMC087712-AMC087772

1 Initial Receipt



AZ15237-7

AMC085037-AMC087712

**NO
DOCUMENTS
FOUND**

NO DOCUMENTS FOUND
NO DOCUMENTS FOUND

NOTICE!!

These documents have been scanned!

Do not place un-scanned documents beneath this notice!

Do not remove this notice from this file!

GPO Jacket No. 560-102
Print Order 61549
Rise Business Services, LLC
Job=AZ15 9/11/2019



Box Number= AZ15237



Claim Begin-End: AMC087712-AMC087772

2 Correspondence



AZ15237-7

AMC085037-AMC087712



United States Department of the Interior



BUREAU OF LAND MANAGEMENT
Arizona State Office
One North Central Avenue, Suite 800
Phoenix, Arizona 85004-4427
www.blm.gov/az/

January 28, 2013

In Reply Refer To:
3800 (9310) AT
AMC87712

CERTIFIED MAIL - RETURN RECEIPT REQUESTED No. 7012 3050 0001 1019 7591

DECISION

PHOENIX CEMENT CO

PO BOX 428
CLARKDALE, 86324

:
: This decision affects those claims shown
: in the block below

AMC87732, 87733, 87736, 87737, 87739
BILLY H, BILLY I, BILLY R, BILLY S, BILLY FRACTION

MINING CLAIMS DECLARED FORFEITED

The mining claims listed above have been declared forfeited for failure to file the required maintenance fee payment or small miner's maintenance fee waiver (waiver).

Claimants are required to pay an annual non-refundable maintenance fee of \$140 per 20 acres, or submit a waiver, on or before September 1 of each year. These requirements were established by 30 (United States Code) 28-f-k, as amended, and 43 Code of Federal Regulations (CFR) 3834 and 3835.

Our records show receipt of a maintenance fee payment of \$140, which was insufficient due to the Consolidated Appropriations Act of 2012, which changed the way maintenance fees for association placer mining claims are calculated. A Notice was sent requesting the additional fees or an amendment of the claim to reduce the acres. A 30-day timeframe was provided to cure the discrepancy. The 30-day timeframe has expired and no additional payment or amendments were received. Therefore, the claims are forfeited.

SENDER: COMPLETE THIS SECTION

- Complete items 1, 2, and 3. Also complete item 4 if Restricted Delivery is desired.
- Print your name and address on the reverse so that we can return the card to you.
- Attach this card to the back of the mailpiece, or on the front if space permits.

1. Article Addressed to:

PHOENIX CEMENT CO
 PO BOX 428
 CLARKDALE, AZ 86324
 AMC87712 (AZ931-AT)

2. Article Number

(Transfer from service label)

7012 3050 0001 1019 7591

COMPLETE THIS SECTION ON DELIVERY

A. Signature

X

 Agent AddresseeB. Received by (*Printed Name*)

LOETHK

C. Date of Delivery

D. Is delivery address different from item 1? Yes


If YES, enter delivery address below:

 No

3. Service Type

 Certified Mail Express Mail Registered Return Receipt for Merchandise Insured Mail C.O.D.4. Restricted Delivery? (*Extra Fee*) Yes


UNITED STATES POSTAL SERVICE



First-Class Mail
Postage & Fees Paid
USPS
Permit No. G-10

- Sender: Please print your name, address, and ZIP+4 in this box •

Bureau of Land Management
Arizona State Office (AZ931-AT)
One North Central Avenue, Ste 800
Phoenix, AZ 85004-4427



This decision does not relieve you of the liability for reclamation of all areas disturbed by your activities on land encompassed by your mining claim(s) and/or site(s). After you complete the reclamation, you must notify the authorized officer of the appropriate surface managing agency so that the authorized officer may conduct a final site inspection and determine whether you may be released from liability. If you fail to reclaim the land to the satisfaction of the authorized officer, the surface management agency may cite you for noncompliance under its surface management regulations.

For land administered by the BLM, if you fail to reclaim the land to the satisfaction of the authorized officer as required in 43 CFR Subpart 3809, the BLM will issue an order of noncompliance under 43 CFR 3809.601(a). If you fail to comply with the noncompliance order, the BLM may take further action under 43 CFR 3809.604. Failure to conduct reclamation is a prohibited act that may subject you to criminal penalties. See 43 CFR 3809.605(h) and 43 CFR 3809.700. If your occupancy has been terminated and you fail to remove structures, material, and equipment, and any personal property in accordance with the regulations in 43 CFR 3715.5-1, the BLM may dispose of the property. In accordance with 43 CFR 3715.5-2, you will remain liable for the costs the BLM incurs in removing and disposing of the property.

This decision may be appealed to the Interior Board of Land Appeals, Office of the Secretary, in accordance with the regulations contained in 43 CFR, Part 4 and the enclosed Form 1842-1. If an appeal is taken, your notice of appeal must be filed in this office (at the above address) within 30 days from receipt of this decision. The appellant has the burden of showing that the decision appealed from is in error.


If you wish to file a petition pursuant to regulation 43 CFR 4.21 (58 FR 4939, January 19, 1993), for a stay of the effectiveness of this decision during the time that your appeal is being reviewed by the Board, the petition for a stay must accompany your notice of appeal. A petition for a stay is required to show sufficient justification based on the standards listed below. Copies of the notice of appeal and petition for a stay must also be submitted to each party named in this decision and to the Interior Board of Land Appeals and to the appropriate Office of the Solicitor (see 43 CFR 4.413) at the same time the original documents are filed with this office. If you request a stay, you have the burden of proof to demonstrate that a stay should be granted.

Standards for Obtaining a Stay

Except as otherwise provided by law or other pertinent regulation, a petition for a stay of a decision pending appeal shall show sufficient justification based on the following standards:

- (1) The relative harm to the parties if the stay is granted or denied,
- (2) The likelihood of the appellant's success on the merits,
- (3) The likelihood of immediate and irreparable harm if the stay is not granted, and
- (4) Whether the public interest favors granting the stay.

Please include your AMC serial number(s) on all correspondence. If additional information is required, please call Amy Thrower at 602-4179334.



Rebecca Heick
Group Administrator
Lands and Minerals

Enclosure
Appeal Form 1842-1



United States Department of the Interior



BUREAU OF LAND MANAGEMENT

Arizona State Office

One North Central Avenue, Suite 800

Phoenix, Arizona 85004-4427

www.blm.gov/az/

January 28, 2013

In Reply Refer To:

3800 (9310) AT

AMC87712

CERTIFIED MAIL - RETURN RECEIPT REQUESTED No. 7012 3050 0001 1019 7607

DECISION

SALT RIV PIMA-MARICOPA IND COM

10005 E OSBORN RD

SCOTTSDALE, 85256-4019

:
:
:

This decision affects those claims shown
in the block below

AMC87732, 87733, 87736, 87737, 87739

BILLY H, BILLY I, BILLY R, BILLY S, BILLY FRACTION

MINING CLAIMS DECLARED FORFEITED

The mining claims listed above have been declared forfeited for failure to file the required maintenance fee payment or small miner's maintenance fee waiver (waiver).

Claimants are required to pay an annual non-refundable maintenance fee of \$140 per 20 acres, or submit a waiver, on or before September 1 of each year. These requirements were established by 30 (United States Code) 28-f-k, as amended, and 43 Code of Federal Regulations (CFR) 3834 and 3835.

Our records show receipt of a maintenance fee payment of \$140, which was insufficient due to the Consolidated Appropriations Act of 2012, which changed the way maintenance fees for association placer mining claims are calculated. A Notice was sent requesting the additional fees or an amendment of the claim to reduce the acres. A 30-day timeframe was provided to cure the discrepancy. The 30-day timeframe has expired and no additional payment or amendments were received. Therefore, the claims are forfeited.

SENDER: COMPLETE THIS SECTION

- Complete items 1, 2, and 3. Also complete item 4 if Restricted Delivery is desired.
- Print your name and address on the reverse so that we can return the card to you.
- Attach this card to the back of the mailpiece, or on the front if space permits.

1. Article Addressed to:

SALT RIV PIMA-MARICOPA IND COM
10005 E OSBORN RD
SCOTTSDALE, AZ 85256-4019

AMC87712 (AZ931-AT)

2. Article Number

(Transfer from service label)

7012 3050 0001 1019 9607

COMPLETE THIS SECTION ON DELIVERY

A. Signature

X

R New

 Agent Addressee

B. Received by (Printed Name)

Renata New

C. Date of Delivery

1/29/13

D. Is delivery address different from item 1? Yes

If YES, enter delivery address below:

 No

3. Service Type


 Certified Mail Express Mail Registered Return Receipt for Merchandise Insured Mail C.O.D.

4. Restricted Delivery? (Extra Fee)

 Yes

PHOENIX
 2013 JAN 30
 RECEIVED
 OFFICE

UNITED STATES POSTAL SERVICE



First-Class Mail
Postage & Fees Paid
USPS
Permit No. G-10

- Sender: Please print your name, address, and ZIP+4 in this box •

Bureau of Land Management
Arizona State Office (AZ931-AT)
One North Central Avenue, Ste 800
Phoenix, AZ 85004-4427



This decision does not relieve you of the liability for reclamation of all areas disturbed by your activities on land encompassed by your mining claim(s) and/or site(s). After you complete the reclamation, you must notify the authorized officer of the appropriate surface managing agency so that the authorized officer may conduct a final site inspection and determine whether you may be released from liability. If you fail to reclaim the land to the satisfaction of the authorized officer, the surface management agency may cite you for noncompliance under its surface management regulations.

For land administered by the BLM, if you fail to reclaim the land to the satisfaction of the authorized officer as required in 43 CFR Subpart 3809, the BLM will issue an order of noncompliance under 43 CFR 3809.601(a). If you fail to comply with the noncompliance order, the BLM may take further action under 43 CFR 3809.604. Failure to conduct reclamation is a prohibited act that may subject you to criminal penalties. See 43 CFR 3809.605(h) and 43 CFR 3809.700. If your occupancy has been terminated and you fail to remove structures, material, and equipment, and any personal property in accordance with the regulations in 43 CFR 3715.5-1, the BLM may dispose of the property. In accordance with 43 CFR 3715.5-2, you will remain liable for the costs the BLM incurs in removing and disposing of the property.

This decision may be appealed to the Interior Board of Land Appeals, Office of the Secretary, in accordance with the regulations contained in 43 CFR, Part 4 and the enclosed Form 1842-1. If an appeal is taken, your notice of appeal must be filed in this office (at the above address) within 30 days from receipt of this decision. The appellant has the burden of showing that the decision appealed from is in error.


If you wish to file a petition pursuant to regulation 43 CFR 4.21 (58 FR 4939, January 19, 1993), for a stay of the effectiveness of this decision during the time that your appeal is being reviewed by the Board, the petition for a stay must accompany your notice of appeal. A petition for a stay is required to show sufficient justification based on the standards listed below. Copies of the notice of appeal and petition for a stay must also be submitted to each party named in this decision and to the Interior Board of Land Appeals and to the appropriate Office of the Solicitor (see 43 CFR 4.413) at the same time the original documents are filed with this office. If you request a stay, you have the burden of proof to demonstrate that a stay should be granted.

Standards for Obtaining a Stay

Except as otherwise provided by law or other pertinent regulation, a petition for a stay of a decision pending appeal shall show sufficient justification based on the following standards:

- (1) The relative harm to the parties if the stay is granted or denied,
- (2) The likelihood of the appellant's success on the merits,
- (3) The likelihood of immediate and irreparable harm if the stay is not granted, and
- (4) Whether the public interest favors granting the stay.

Please include your AMC serial number(s) on all correspondence. If additional information is required, please call Amy Thrower at 602-4179334.



Rebecca Heick
Group Administrator
Lands and Minerals

Enclosure
Appeal Form 1842-1



United States Department of the Interior

BUREAU OF LAND MANAGEMENT
Arizona State Office
One North Central Avenue, Suite 800
Phoenix, Arizona 85004-4427
www.blm.gov/az/



In Reply Refer To:
3800 (9310) AT
AMC87712

CERTIFIED MAIL – RETURN RECEIPT REQUEST 7007 2680 0000 8514 7047

NOTICE

PHOENIX CEMENT CO
PO BOX 428
CLARKDALE, AZ 86324

This Notice Affects Those Claims
Shown in the Block Below.

AMC87732, 87733, 87736, 87737, 87739
BILLY H, BILLY I, BILLY R, BILLY S, BILLY FRACTION

2013 Maintenance Fees - Additional Fees Required

Your maintenance fee payment for the 2013 assessment year, in the amount of \$140 per claim, for the placer claims listed above, has been received and is insufficient. **The total due on your claim(s) is: \$4620.**

In accordance with the Consolidated Appropriations Act of 2012, Public Law 112-74 (125 Stat 1047), and FR44155-44158 (2012) Congress changed the way maintenance fees for placer mining claims are assessed. Instead of charging the maintenance fee on a per-claim basis, Congress stated that the fee, which is currently \$140, will be assessed on each 20 acre parcel of a placer claim or portion thereof.

Insufficient payment of the annual maintenance fee for the 2013 assessment year is a curable defect. **Therefore you are required to do one of the following within 30 days of receipt of this notice or your claim(s) will be declared forfeited:** 1) submit additional fees of \$140 per 20-acres or portion thereof based on the full acreage of the claim, or 2) amend the claim(s) to reduce the acres so a lesser fee is due and submit any additional fees due; or 3) relinquish the claim(s) in their entirety, in which case BLM will refund the maintenance fees you have already paid for the 2013 assessment year.

If you choose to amend the claims to reduce the acres, you must submit an amended location notice for each claim, with an accurate description and dimensions of the reduced claim, along with a map depicting the reduced claim, and a \$10 processing fee per amendment. An amendment must also be recorded at the county. If the amended claim contains more than 20 acres, calculate the additional fees due and submit those fees with the amendment(s).

SENDER: COMPLETE THIS SECTION

- Complete items 1, 2, and 3. Also complete item 4 if Restricted Delivery is desired.
- Print your name and address on the reverse so that we can return the card to you.
- Attach this card to the back of the mailpiece, or on the front if space permits.

1. Article Addressed to:

PHOENIX CEMENT CO
 PO BOX 428
 CLARKDALE, AZ 86324-0428

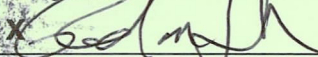
AMC87732, 87733, 87736, 87737, 87739

2. Article Number
 (Transfer from service label)

7007 2680 0000 8514 7047


COMPLETE THIS SECTION ON DELIVERY

A. Signature


 Agent Addressee

B. Received by (Printed Name)

C. Date of Delivery

D. Is delivery address different from item 1? YesIf YES, enter delivery address below: No

3. Service Type

 Certified Mail Express Mail Registered Return Receipt for Merchandise Insured Mail C.O.D.

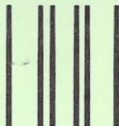
4. Restricted Delivery? (Extra Fee)

 Yes

UNITED STATES POSTAL SERVICE

PHOENIX
AZ 850

NOV 2012



First-Class Mail
Postage & Fees Paid
USPS
Permit No. G-10


- Sender: Please print your name, address, and ZIP+4 in this box •

RECEIVED
BLM AZ STATE OFFICE


NOV 2012 P 2:12

PHOENIX, ARIZONA

Bureau of Land Management
Arizona State Office
One North Central Avenue, Ste 800
Phoenix, AZ 85004-4427



Please include your Arizona Mining Claim (AMC) serial number(s) and claim name(s) when submitting the additional fees, and note that you are paying additional fees due. If additional information is required, please contact Amy Thrower at 602-417-9334.

A handwritten signature in black ink that reads "Rebecca Heick". The signature is written in a cursive style with a large initial 'R'.

Rebecca Heick
Group Administrator
Lands and Minerals



United States Department of the Interior



BUREAU OF LAND MANAGEMENT
Arizona State Office
One North Central Avenue, Suite 800
Phoenix, Arizona 85004-4427
www.blm.gov/az/

In Reply Refer To:
3800 (9310) AT
AMC87712

CERTIFIED MAIL – RETURN RECEIPT REQUEST 7007 2680 0000 8514 6965

NOTICE

SUPERIOR CO/ C/O CEMEX
1501 BELVEDERE RD
WEST PALM BEACH, FL 33406

This Notice Affects Those Claims
Shown in the Block Below.

AMC87749 - 87751
S&F ASSOC PLCR NO 23, S AND F ASSOC PL N25, S 7 F ASSOC PLCR N26

2013 Maintenance Fees - Additional Fees Required

Your maintenance fee payment for the 2013 assessment year, in the amount of \$140 per claim, for the placer claims listed above, has been received and is insufficient. **The total due on your claim(s) is: \$2100.**

In accordance with the Consolidated Appropriations Act of 2012, Public Law 112-74 (125 Stat 1047), and FR44155-44158 (2012) Congress changed the way maintenance fees for placer mining claims are assessed. Instead of charging the maintenance fee on a per-claim basis, Congress stated that the fee, which is currently \$140, will be assessed on each 20 acre parcel of a placer claim or portion thereof.

Insufficient payment of the annual maintenance fee for the 2013 assessment year is a curable defect. **Therefore you are required to do one of the following within 30 days of receipt of this notice or your claim(s) will be declared forfeited:** 1) submit additional fees of \$140 per 20-acres or portion thereof based on the full acreage of the claim, or 2) amend the claim(s) to reduce the acres so a lesser fee is due and submit any additional fees due; or 3) relinquish the claim(s) in their entirety, in which case BLM will refund the maintenance fees you have already paid for the 2013 assessment year.

If you choose to amend the claims to reduce the acres, you must submit an amended location notice for each claim, with an accurate description and dimensions of the reduced claim, along with a map depicting the reduced claim, and a \$10 processing fee per amendment. An amendment must also be recorded at the county. If the amended claim contains more than 20 acres, calculate the additional fees due and submit those fees with the amendment(s).

Pd \$2100
11/14/12 AT

SENDER: COMPLETE THIS SECTION

- Complete items 1, 2, and 3. Also complete item 4 if Restricted Delivery is desired.
- Print your name and address on the reverse so that we can return the card to you.
- Attach this card to the back of the mailpiece, or on the front if space permits.

1. Article Addressed to:

SUPERIOR CO/ C/O CEMEX
 1501 BELVEDERE RD
 WEST PALM BEACH, FL 33406

AMC87749 - 87751

RECEIVED
 BLMAZ: TAT: 2012 NOV - 8 (D) 2012
 PHOENIX, ARIZONA

COMPLETE THIS SECTION ON DELIVERY

A. Signature

X


Kimberly Hecht

 Agent Addressee

B. Received by (Printed Name)

Kimberly Hecht

C. Date of Delivery

D. Is delivery address different from item 1? YesIf YES, enter delivery address below: No

3. Service Type

 Certified Mail Express Mail Registered Return Receipt for Merchandise Insured Mail C.O.D.

4. Restricted Delivery? (Extra Fee)

 Yes

2. Article Number

(Transfer from service label)

7007 2680 0000 8514 6965


UNITED STATES POSTAL SERVICE



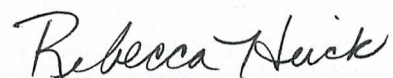
First-Class Mail
Postage & Fees Paid
USPS
Permit No. G-10

- Sender: Please print your name, address, and ZIP+4 in this box •

Bureau of Land Management
Arizona State Office
One North Central Avenue, Ste 800
Phoenix, AZ 85004-4427



Please include your Arizona Mining Claim (AMC) serial number(s) and claim name(s) when submitting the additional fees, and note that you are paying additional fees due. If additional information is required, please contact Amy Thrower at 602-417-9334.

A handwritten signature in cursive script that reads "Rebecca Heck".

Rebecca Heck
Group Administrator
Lands and Minerals

SENDER: COMPLETE THIS SECTION

- Complete items 1, 2, and 3. Also complete item 4 if Restricted Delivery is desired.
- Print your name and address on the reverse so that we can return the card to you.
- Attach this card to the back of the mailpiece, or on the front if space permits.

1. Article Addressed to: **NOV 19 2004**

Laura Harman
Rinker Materials
P.O. Box 52140
Phoenix, AZ 85072-2140
933(AB) AMC 87712

2. Article Number
 (Transfer from service label)

COMPLETE THIS SECTION ON DELIVERY

A. Signature

X *SV. Harman*

 Agent Addressee

B. Received by (Printed Name)

SV. Harman

C. Date of Delivery

NOV 22 2004

D. Is delivery address different from item 1? Yes

If YES, enter delivery address below:

 No

3. Service Type

 Certified Mail Express Mail Registered Return Receipt for Merchandise Insured Mail C.O.D.

4. Restricted Delivery? (Extra Fee)

 Yes

7003 0500 0001 5254 3326

UNITED STATES POSTAL SERVICE



First-Class Mail
Postage & Fees Paid
USPS
Permit No. G-10


- Sender: Please print your name, address, and ZIP+4 in this box •

BUREAU OF LAND MANAGEMENT
ARIZONA STATE OFFICE
222 NORTH CENTRAL AVENUE
PHOENIX, AZ 85004-2203

ARIZONA
STATE OFFICE
PHOENIX, ARIZONA

2004 NOV 23 P 12:40

RECEIVED
BUREAU OF
LAND MANAGEMENT
AZ 936



EMPLOYER

2140

CERTIFIED MAIL™



7003 0500 0001 5254 3326
7003 0500 0001 5254 3326

U.S. Postal Service™
CERTIFIED MAIL™ RECEIPT
(Domestic Mail Only; No Insurance Coverage Provided)

For delivery information visit our website at www.usps.com
OFFICIAL USE

Postage	\$
Certified Fee	
Return Receipt Fee (Endorsement Required)	
Restricted Delivery Fee (Endorsement Required)	
Total	\$

Postmark Here

Sent **Laura Harman**
 Street or PO **Rinker Materials**
P.O. Box 52140
 City **Phoenix, AZ 85072-2140**
 ZIP+4® **933(AB) AMC 87712**

UNITED STATES
DEPARTMENT OF THE INTERIOR

Bureau of Land Management
 Arizona State Office
 222 N. Central Avenue
 Phoenix, AZ 85004-2208
 OFFICIAL BUSINESS
 PENALTY FOR PRIVATE USE, \$300

SENDER: COMPLETE THIS SECTION

- Complete Items 1, 2, and 3. Also complete Item 4 if Restricted Delivery is desired.
- Print your name and address on the reverse so that we can return the card to you.
- Attach this card to the back of the mailpiece, or on the front if space permits.

1. Article Addressed to: **NOV 19 2004**

Laura Harman
Rinker Materials
P.O. Box 52140
Phoenix, AZ 85072-2140
933(AB) AMC 87712

2. Article Number
 (Transfer from service label)

COMPLETE THIS SECTION ON DELIVERY

A. Signature Agent
 Addressee

B. Received by (Printed Name) C. Date of Delivery

D. Is delivery address different from item 1? Yes
 If YES, enter delivery address below: No

3. Service Type
 Certified Mail Express Mail
 Registered Return Receipt for Merchandise
 Insured Mail C.O.D.

4. Restricted Delivery? (Extra Fee) Yes

7003 0500 0001 5254 3326



United States Department of the Interior

BUREAU OF LAND MANAGEMENT

Arizona State Office
222 North Central Avenue
Phoenix, AZ 85004
www.az.blm.gov



In Reply Refer To:
3800 (AZ-933)
AMC87712

November 3, 2004

CERTIFIED MAIL – RETURN RECEIPT REQUESTED # 7002 0860 0005 5111 8798

DECISION

SALT RIVER PROJECT	:	AMC87712 - 87727
AZ PUBLIC SERVICE	:	
BOX 6497	:	
PHOENIX, AZ 85005	:	

Additional Fees Required

Your maintenance fee payment for the 2005 assessment year, in the amount of \$100.00 per claim, has been received.

In accordance with 30 U.S.C. 28j(c)(3), 43 CFR 3834, the maintenance fees for mining claims have increased from \$100.00 per claim to \$125.00 per claim. Insufficient payment of the annual maintenance fee for the 2005 assessment year is a curable defect. Therefore you are required to submit a supplemental payment in the amount of \$25.00 per claim within 30 days of receipt of this Decision or your claim(s) will be declared forfeited.

Please include your Arizona Mining Claim (AMC) serial number(s) and claim name(s) when submitting the additional fees.

Sincerely,

Ivy J. Garcia
Group Administrator,
Lands/Minerals Adjudication and Withdrawals

This attachment contains the names and addresses of all mining claim owners of the following list mining claims. Each claimant listed received a copy of the attached notice.

AMC 87712 - 87727

**Salt River Project
AZ Public Service**

**Box 6497
Phoenix, AZ 85005**

Superior Co.



**100 W. Coolidge
Phoenix, AZ 85013**

UNITED STATES
DEPARTMENT OF THE INTERIOR

Bureau of Land Management
Arizona State Office
222 N. Central Avenue
Phoenix, AZ 85004-2203

OFFICIAL BUSINESS

PENALTY FOR PRIVATE USE, \$300



SENDER: COMPLETE THIS SECTION

- Complete items 1, 2, and 3. Also complete item 4 if Restricted Delivery is desired.
- Print your name and address on the reverse so that we can return the card to you.
- Attach this card to the back of the mailpiece, or on the front if space permits.

1. Article Addressed to: **NOV 03 2004**
SALT RIVER PROJECT; AZ PUBLIC SERVICE
BOX 6497
PHOENIX, AZ 85005
AMC87712

2. Article Number
(Transfer from service label) **7002 0860 0005 5111 8798**

PS Form 3811, August 2001 Domestic Return Receipt 102595-02-M-1540

COMPLETE THIS SECTION ON DELIVERY



A. Signature
 Agent
 Addressee

B. Received by (Printed Name) C. Date of Delivery

D. Is delivery address different from item 1? Yes
If YES, enter delivery address below: No

3. Service Type
 Certified Mail Express Mail
 Registered Return Receipt for Merchandise
 Insured Mail C.O.D.

4. Restricted Delivery? (Extra Fee) Yes





United States Department of the Interior

BUREAU OF LAND MANAGEMENT

Arizona State Office
222 North Central Avenue
Phoenix, AZ 85004
www.az.blm.gov



In Reply Refer To:
3800 (AZ-933)
AMC87712

November 3, 2004

CERTIFIED MAIL – RETURN RECEIPT REQUESTED # 7002 0860 0005 5111 8804

DECISION

SUPERIOR CO	:	AMC87712 - 87727,
100 W COOLIDGE	:	AMC87749 - 87751
PHOENIX, AZ 85013	:	

Additional Fees Required

Your maintenance fee payment for the 2005 assessment year, in the amount of \$100.00 per claim, has been received.

In accordance with 30 U.S.C. 28j(c)(3), 43 CFR 3834, the maintenance fees for mining claims have increased from \$100.00 per claim to \$125.00 per claim. Insufficient payment of the annual maintenance fee for the 2005 assessment year is a curable defect. Therefore you are required to submit a supplemental payment in the amount of \$25.00 per claim within 30 days of receipt of this Decision or your claim(s) will be declared forfeited.

Please include your Arizona Mining Claim (AMC) serial number(s) and claim name(s) when submitting the additional fees.

Sincerely,

Ivy J. Garcia
Group Administrator,
Lands/Minerals Adjudication and Withdrawals

This attachment contains the names and addresses of all mining claim owners of the following list mining claims. Each claimant listed received a copy of the attached notice.

AMC 87712 - 87727

**Salt River Project
AZ Public Service**

**Box 6497
Phoenix, AZ 85005**




Superior Co.

**100 W. Coolidge
Phoenix, AZ 85013**

UNITED STATES
DEPARTMENT OF THE INTERIOR

Bureau of Land Management
Arizona State Office
222 N. Central Avenue
Phoenix, AZ 85004-2203

OFFICIAL BUSINESS
PENALTY FOR PRIVATE USE, \$300



~~SUPERIOR CO
100 W COOLIDGE
PHOENIX, AZ 85013~~

RECEIVED
BUREAU OF
LAND MANAGEMENT
ARIZONA
STATE OFFICE
PHOENIX, ARIZONA
2004 NOV 10 P 2:36

SENDER: COMPLETE THIS SECTION

- Complete items 1, 2, and 3. Also complete item 4 if Restricted Delivery is desired.
- Print your name and address on the reverse so that we can return the card to you.
- Attach this card to the back of the mailpiece, or on the front if space permits.

1. Article Addressed to: **NOV 03 2004**

**SUPERIOR CO
100 W COOLIDGE
PHOENIX, AZ 85013
AMC87712**

2. Article Number
(Transfer from service label)
7002 0860 0005 5111 8804

PS Form 3811, August 2001

COMPLETE THIS SECTION ON DELIVERY

A. Signature Agent
 Addressee

B. Received by (Printed Name) C. Date of Delivery

D. Is delivery address different from item 1? Yes
if YES, enter delivery address below: No

3. Service Type
 Certified Mail Express Mail
 Registered Return Receipt for Merchandise
 Insured Mail C.O.D.

4. Restricted Delivery? (Extra Fee) Yes

Domestic Return Receipt 102595-02-M-1540



United States Department of the Interior



BUREAU OF LAND MANAGEMENT
ARIZONA STATE OFFICE
3707 N. 7TH STREET
P.O. BOX 16563
PHOENIX, ARIZONA 85011

IN REPLY REFER TO:
3800 (921) MH
A MC 87527
A MC 87712
A MC 207543
A MC 272753

CERTIFIED MAIL - RETURN RECEIPT REQUESTED

September 2, 1994

DECISION

Mining Claimant(s) : Mining Claim(s),
as Shown on the : Mill Site(s) and Tunnel
Enclosed Sheet(s) : Site(s) as Shown on the
Enclosed Sheet(s) 2

MINING CLAIMS, MILL SITES AND TUNNEL SITES DECLARED ABANDONED

Public Law 102-381, 106 Stat 1374, dated October 5, 1992, and the regulations implemented July 15, 1993, 43 CFR §3833.1-5, "Rental Fees" prescribe, unless otherwise exempted, that \$100 rental for assessment year 1992-1993, and \$100 rental for assessment year 1993-1994, must be paid to the Bureau of Land Management (BLM) for each mining claim, mill site, and tunnel site on or before August 31, 1993. Failure to pay the rental fee by that date shall conclusively constitute an abandonment of the mining claim, mill site, or tunnel site, which shall be void.

The BLM records do not show receipt of payment for the mining claim(s), mill site(s), and tunnel site(s) listed on the enclosed sheet(s) on or before August 31, 1993.

If the rental fee was timely paid to the BLM for 1993 and 1994, please furnish a copy of the BLM receipt for payment and the document listing the claims and serial numbers for which payment was made to the BLM, Arizona State Office. The receipt and proof must be dated and/or time stamped by the BLM on or before August 31, 1993.

The proof of payment must show that the required amount was remitted and was received by the BLM on or before August 31, 1993, or it will not be accepted. The evidence must be received in this office no later than 30 days from receipt of this decision. If the proof is not furnished during the 30-day period, the mining claim(s), mill site(s), and tunnel site(s) will be removed from the BLM records as abandoned and void.

If additional information is required, please call (602) 650-0518.

Mary Jo Yoas

Mary Jo Yoas
Chief, Branch of Lands
and Minerals Operations

Enclosure(s)

LEAD OWNER

SUPERIOR CO
100 W COOLIDGE
PHOENIX AZ 85013

CO-OWNERS
NONE

ARIZONA LEAD FILE NUMBER - 87527

CASE TYPE	SERIAL NUMBER	CLAIM NAME	LAST ASSMT.	CASE TYPE	SERIAL NUMBER	CLAIM NAME	LAST ASSMT.
PL	87527	DRAKE LIMESTONE NO 1	1992				
PL	87528	DRAKE LIMESTONE NO. 2	1992	PL	87529	DRAKE LIMESTONE NO. 3	1992
PL	87530	DRAKE LIMESTONE NO. 4	1992	PL	87531	DRAKE LIMESTONE NO. 5	1992
PL	87532	DRAKE LIMESTONE NO. 6	1992	PL	87533	DRAKE LIMESTONE NO. 7	1992
PL	87534	DRAKE LIMESTONE NO. 8	1992	PL	87535	DRAKE LIMESTONE NO. 9	1992
PL	87536	DRAKE LIMESTONENO. 10	1992	PL	87537	DRAKE LIMESTONENO. 11	1992
PL	87538	DRAKE LIMESTONENO. 12	1992	PL	87539	DRAKE LIMESTONENO. 13	1992
PL	87540	DRAKE LIMESTONENO. 14	1992	PL	87541	DRAKE LIMESTONENO. 15	1992

ARIZONA LEAD FILE NUMBER - 87712

CASE TYPE	SERIAL NUMBER	CLAIM NAME	LAST ASSMT.	CASE TYPE	SERIAL NUMBER	CLAIM NAME	LAST ASSMT.
PL	87728	BILLY D ✓	1992	PL	87729	BILLY E ✓	1992
PL	87730	BILLY F ✓	1992	PL	87731	BILLY G ✓	1992
PL	87734	BILLY J ✓	1992	PL	87735	BILLY Q ✓	1992
PL	87738	BILLY T	1992	PL	87752	SUPERIOR LIMSTN NO 1	1992
PL	87753	SUPERIOR LIMSTN NO 2	1992	PL	87754	SUPERIOR LIMSTN NO 3	1992
PL	87755	SUPERIOR LIMSTN NO 4	1992	PL	87756	SUPERIOR LIMSTN NO 5	1992
PL	87757	SUPERIOR LIMSTN NO 6	1992	PL	87758	SUPERIOR LIMSTN NO 7	1992

Closed
 87728 - 87731
 87734 - 87735
 87738
 87752 - 87758
 8/31/93 *DNH*

ORA/13/94

ENTERED IN COMPUTER
9-6-94 *Arwas*

LEAD OWNER

SUPERIOR CO
100 W COOLIDGE
PHOENIX AZ 85013

CO-OWNERS
NONE

ARIZONA LEAD FILE NUMBER - 207543

CASE TYPE	SERIAL NUMBER	CLAIM NAME	LAST ASSMT.	CASE TYPE	SERIAL NUMBER	CLAIM NAME	LAST ASSMT.
PL	207543	LIBBY 1A	1992				
PL	207549	LIBBY 1G	1992	PL	207550	LIBBY 2A	1992
PL	207551	LIBBY 2B	1992	PL	207552	LIBBY 2C	1992
PL	207553	LIBBY 2D	1992	PL	207556	LIBBY 2G	1992
PL	207557	GYP SUM QUEEN A	1992	PL	207558	GYP SUM QUEEN B	1992
PL	207559	GYP SUM QUEEN C	1992	PL	207560	GYP SUM QUEEN D	1992
PL	207578	VERDE STAR 14A	1992	PL	207579	VERDE STAR 14B	1992
PL	207580	VERDE STAR 14C	1992	PL	207581	VERDE STAR 14D	1992
PL	207582	VERDE STAR 14E	1992	PL	207583	VERDE STAR 14F	1992
PL	207584	VERDE STAR 14G	1992	PL	207585	VERDE STAR 14H	1992
PL	207586	VERDE STAR 17A	1992	PL	207587	VERDE STAR 17B	1992
PL	207588	VERDE STAR 17C	1992	PL	207589	VERDE STAR 17D	1992
PL	207590	VERDE STAR 17E	1992	PL	207591	VERDE STAR 17F	1992
PL	207592	VERDE STAR 17G	1992	PL	207593	VERDE STAR 17H	1992
PL	207594	DIAMOND CREEK A	1992	PL	207595	DIAMOND CREEK B	1992
FL	207596	CLIFF DWELLER E	1992	PL	207597	CLIFF DWELLER F	1992
PL	207604	MORMON FLAT G	1992	PL	207605	VIRGIN RIVER A	1992
PL	207606	VIRGIN RIVER B	1992	PL	207608	TRCY A	1992
PL	207609	TROY B	1992	PL	207610	TROY C	1992
PL	207612	TROY E	1992	PL	207613	TROY F	1992
PL	207614	TROY G	1992	PL	207615	TROY H	1992
PL	207616	WOODY FRACTION A	1992	PL	207617	WOODY FRACTION B	1992
PL	207618	CLIFF DWELLER FRAC A	1992	PL	207619	CLIFF DWELLER FRAC B	1992

ARIZONA LEAD FILE NUMBER - 272753

CASE TYPE	SERIAL NUMBER	CLAIM NAME	LAST ASSMT.	CASE TYPE	SERIAL NUMBER	CLAIM NAME	LAST ASSMT.
PL	272753	VERDE STAR #5A	1992	PL	272754	VERDE STAR #5B	1992
PL	272755	VERDE STAR #5C	1992	PL	272756	VERDE STAR #5D	1992
PL	272757	VERDE STAR #5E	1992	PL	272758	VERDE STAR #5F	1992
PL	272759	VERDE STAR #5G	1992	PL	272760	VERDE STAR #5H	1992
PL	272761	VERDE STAR #8A	1992	PL	272762	VERDE STAR #8B	1992
PL	272766	VERDE STAR #8F	1992	PL	272775	VERDE STAR #12A	1992
PL	272776	VERDE STAR #12B	1992	PL	272777	VERDE STAR #12C	1992
PL	272778	VERDE STAR #12D	1992	PL	272779	VERDE STAR #12E	1992
PL	272780	VERDE STAR #12F	1992	PL	272781	VERDE STAR #12G	1992
PL	272782	VERDE STAR #12H	1992	PL	272785	VERDE STAR #13C	1992
PL	272787	VERDE STAR #13E	1992	PL	272789	VERDE STAR #13G	1992



United States Department of the Interior

(943) TR
A MC 87741

BUREAU OF LAND MANAGEMENT
ARIZONA STATE OFFICE
3707 N. 7th Street
Phoenix, Arizona 85014
(602) 241-5550

May 11, 1987

CERTIFIED MAIL--RETURN RECEIPT REQUESTED

Mining Claimant(s)
as Shown on the
Attached Sheet

Mining Claim(s)
as Shown on the
Attached Sheet

DECISION

MINING CLAIMS DECLARED ABANDONED

The Federal Land Policy and Management Act (FLPMA) of 1976, 43 U.S.C. 1744, and the implementing regulations in 43 CFR 3833.2, require an annual filing for all mining claims recorded with the Bureau of Land Management. The Act provides that failure to file evidence of annual assessment work or a notice of intention to hold by December 30 each year shall be deemed conclusively to constitute an abandonment of the claim and it is void by operation of law. The constitutionality of Section 314 of FLPMA was upheld on April 1, 1985 by the United States Supreme Court in United States v. Locke et al., 471 U.S. 84, 129 (1985).

The Bureau of Land Management records do not show receipt of either an affidavit of annual assessment work performed or a notice of intention to hold for the claim(s) listed on the attached sheet(s) for the 1985-1986 assessment year.

If you did timely file an affidavit or notice of intention to hold with the Bureau of Land Management during 1986, notify this office. Please furnish a copy of the affidavit showing the Bureau of Land Management date and time stamp or other evidence of receipt by our office.

Your proof must show the required document was timely filed with the Bureau of Land Management during 1986, otherwise, it will not be accepted. The evidence must be received in this office no later than 30 days from receipt of this decision. If the proof is not furnished during this 30 day period, the claim(s) will be removed from our records as abandoned and void.

John T. Mezes
Chief, Branch of Lands &
Minerals Operations



United States Department of the Interior

IN REPLY REFER TO:
(943) TR
A MC 87740-4
87746-8

BUREAU OF LAND MANAGEMENT
ARIZONA STATE OFFICE
3707 N. 7th Street
Phoenix, Arizona 85014
(602) 241-5550

May 7, 1986

CERTIFIED MAIL--RETURN RECEIPT REQUESTED

Mining Claimant(s)
as Shown on the
Attached Sheet

Mining Claim(s)
as Shown on the
Attached Sheet

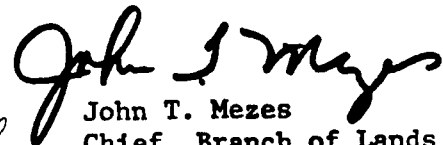
DECISION MINING CLAIMS DECLARED ABANDONED

The Federal Land Policy and Management Act (FLPMA) of 1976, 43 U.S.C. 1744, and the implementing regulations in 43 CFR 3833.2, require an annual filing for all mining claims recorded with the Bureau of Land Management. The Act provides that failure to file evidence of annual assessment work or a notice of intention to hold by December 30 each year shall be deemed conclusively to constitute an abandonment of the claim and it is void by operation of law. The constitutionality of Section 314 of FLPMA was upheld on April 1, 1985 by the United States Supreme Court in U.S. et al. v. Lock et al., No. 83-1394.

The Bureau of Land Management records do not show receipt of either an affidavit of annual assessment work performed or a notice of intention to hold for the claim(s) listed on the attached sheet(s) during the 1984-1985 assessment year.

If you did timely file an affidavit or notice of intention to hold with the Bureau of Land Management during 1985, notify this office. Please furnish a copy of the affidavit showing the Bureau of Land Management date and time stamp or other evidence of receipt by our office.

Your proof must show the required document was timely filed with the Bureau of Land Management during 1985, otherwise, it will not be accepted. The evidence must be received in this office no later than 30 days from receipt of this decision. If the proof is not furnished during this 30 day period, the claim(s) will be removed from our records as abandoned and void.


John T. Mezes
Chief, Branch of Lands &
Minerals Operations

9/22/86 closed/no appeal filed

ENTERED IN COMPUTER

SENDER: Complete items 1, 2, 3 and 4.

your address in the "RETURN TO" space on the reverse side. Failure to do this will prevent this card from being returned to you. The return receipt fee will provide you the name of the person delivered to and the date of delivery. For additional fees the following services are available. Consult postmaster for fees and check box(es) for service(s) requested.

5-7-86

1. Show to whom, date and address of delivery.
2. Restricted Delivery. A MC 87740-4

87746-8

3. Article Addressed to:

Superior Companies

PO Box 6497

Phoenix, AZ. 85005

4. Type of Service:

- Registered Insured
 Certified COD
 Express Mail

Article Number

764377

Always obtain signature of addressee or agent and DATE DELIVERED.

5. Signature - Addressee

X

Holly Bais

6. Signature - Agent

X

7. Date of Delivery

MAY 10 1986

8. Addressee's Address (ONLY if requested and fee paid)

UNITED STATES POSTAL SERVICE
OFFICIAL BUSINESS



SENDER INSTRUCTIONS

Print your name, address, and ZIP Code in the space below.

- Complete items 1, 2, 3, and 4 on the reverse.
- Attach to front of article if space permits, otherwise affix to back of article.
- Endorse article "Return Receipt Requested" adjacent to number.

**RETURN
TO**



PHOENIX, ARIZONA

PENALTY FOR PRIVATE
USE, \$300

MAY 13 5 AM '86

OFFICE

(Name of Sender)

(No. and Street, Apt., Suite, P.O. Box or R.D. No.)

(City, State, and ZIP Code)

Bureau of Land Management
Arizona State Office
P. O. Box 16563
Phoenix, Arizona 85011

1986

MISSING ASSESSMENT LIST BY SERIAL NUMBER

PAGE 001

LEAD OWNER

SUPERIOR COMPANIES
PO BOX 6497
PHOENIX - AZ 85005

CO-OWNERS
NONE

ARIZONA

LEAD FILE NUMBER - 87712

LM SERIAL NUMBER	CLAIM NAME	LAST ASSMT.	BLM SERIAL NUMBER	CLAIM NAME	LAST ASSMT.
87741	VERDE STAR #8	1984			

Note:
closed as of
Decision dated
5/7/1986

SENDER: Complete items 1, 2, 3 and 4.

Put your address in the "RETURN TO" space on the reverse side. Failure to do this will prevent this card from being returned to you. The return receipt fee will provide you the name of the person delivered to and the date of delivery. For additional fees the following services are available. Consult postmaster for fees and check box(es) for service(s) requested.

A MC 87712

Show to whom, date and address of delivery.

2. Restricted Delivery.

3. Article Addressed to:

Superior Companies
PO Box 6497
Phoenix, AZ. 85005

4. Type of Service:

Registered Insured
 Certified COD
 Express Mail

Article Number

764693

Always obtain signature of addressee or agent and DATE DELIVERED.

5. Signature - Addressee

X

Signature - Agent

L. Cardin #90-A-M

7. Date of Delivery

5-14-87

8. Addressee's Address (*ONLY if requested and fee paid*)

UNITED STATES POSTAL SERVICE
OFFICIAL BUSINESS



**PENALTY FOR PRIVATE
USE, \$300**

SENDER INSTRUCTIONS

Print your name, address, and ZIP Code in the space below.

- Complete items 1, 2, 3, and 4 on the reverse.
- Attach to front of article if space permits, otherwise affix to back of article.
- Endorse article "Return Receipt Requested" adjacent to number.

**RETURN
TO**



(Name of Sender)

(No. and Street, Apt., Suite, P.O. Box or R.D. No.)

(City, State, and ZIP Code)

Bureau of Land Management
Arizona State Office
P. Box 16563
Phoenix, Arizona 85011



SUPERIOR COMPANIES

2402 S. 19TH AVENUE
P.O. BOX 6497
PHOENIX, AZ 85005
(602) 253-2116

TO:

Bureau of Land Management
Arizona State Office
Box 16563
Phoenix, AZ 85001

FIRST CLASS MAIL

CERTIFIED

P 238 132 573

MAIL



SUPERIOR MINING

A Division of Superior Companies

P.O. Box 6497 • Phoenix, Arizona 85005 • 2402 S. 19th Avenue • [602] 253-2116

CERTIFIED MAIL
RETURN RECEIPT REQUESTED

November 14, 1985

Bureau of Land Management
Arizona State Office
3707 N. 7th St.
Phoenix, AZ 85014

Attn: John T. Mezes
Chief, Branch of Land
& Mineral Operations

Dear Mr. Mezes:

This is in answer to your letter to us dated November 12, 1985 (copy attached for your ready reference).

The mining claims about which you inquire were staked over and relocated in 1983 with new claim names and AMC numbers. A copy of your receipt of these filings is enclosed along with a listing of the new names.

In 1984, Affidavits of Assessment Work performed on these claims were recorded and filed with your office. Enclosed please find copies of these Affidavits bearing your dated stamp acknowledging receipt.

Please be advised that we are mining these claims on a regular basis and intend to continue. The Affidavits of Annual Assessment Work performed will be filed with your office in a timely manner.

Sincerely,

SUPERIOR COMPANIES

Lester L. Hall
Vice President
Mining Division

LLH/mg

Enclosures (3)

RECEIVED
B.L.M. AZ STATE OFFICE

NOV 15 1985

07.45 A.M.
PHOENIX, ARIZONA

(943 TR)
A MC 87745
87759-72

United States Department of the Interior

BUREAU OF LAND MANAGEMENT
ARIZONA STATE OFFICE
3707 N. 7th Street
Phoenix, Arizona 85014

November 12, 1985

CERTIFIED MAIL - RETURN RECEIPT REQUESTED

Superior Mining Co.
Superior Companies
P. O. Box 6497
Phoenix, Arizona 85005

DECISION
MINING CLAIMS DECLARED ABANDONED

The Federal Land Policy and Management Act (FLPMA) of 1976, 43 U.S.C. 1744, and the implementing regulations in 43 CFR 3833.2, require an annual filing for all mining claims recorded with the Bureau of Land Management. The Act provides that failure to file evidence of annual assessment work or a notice of intention to hold by December 30 each year shall be deemed conclusively to constitute an abandonment of the claim and it is void by operation of law. The constitutionality of Section 314 of FLPMA was upheld on April 1, 1985 by the United States Supreme Court in U.S. et al v. Locke et al, No. 83-1394.

The Bureau of Land Management records do not show receipt of either an affidavit of annual assessment work performed or a notice of intention to hold for the claims listed on the attached sheet during the year(s) cited.

If you did timely file an affidavit or notice of intention to hold with the Bureau of Land Management during the stated year(s), notify this office. Please furnish one of the following for each missing year: (1) a letter of acknowledgement from this office; (2) a postcard of acknowledgement (BLM Form 3830-1); (3) a copy of the affidavit showing the Bureau of Land Management date and time stamp; or (4) other evidence of receipt by our office.

Your proof must show the required documents were timely filed with the Bureau of Land Management for the year(s) shown as missing, otherwise, they will not be accepted. The evidence must be received in this office no later than 30 days from receipt of this decision. If the proof is not furnished during this 30 day period, the claim(s) listed will be removed from our records as abandoned and void.

John T. Mezes
Chief, Branch of Lands &
Minerals Operations

An annual filing was not received for the following:

<u>A MC Serial No.</u>	<u>Claim Name</u>	<u>Year</u>
87745 87759 thru 87772	Verde Star #14 Boulder Canyon, Cliff Dweller, Diamond Creek, Glen Canyon, Gypsum Queen, Libby #1 & 2, Mormon Flat, Troy, Virgin River, Gypsum Heart #1 thru 4.	1983 and 1984 1983 and 1984

UNITED STATES
DEPARTMENT OF THE INTERIOR
BUREAU OF LAND MANAGEMENT

No. 481089

RECEIPT AND ACCOUNTING ADVICE

Subject: MINING CLAIMS (77)
Applicant: SUPERIOR COMPANIES
P.O. BOX 6497
PHOENIX, AZ 85005

MC/AZ OCT 17 83 0 82 1 38500

RECEIVED
SUPERIOR COMPANIES

Remitter:
H MASON COGGINS
317 E GRISWOLD
PHOENIX, AZ 85020

OCT 19 1983

Assignor:

SERIAL NUMBER
AMC 207543 THRU 207619, PLACER CLAIMS - SEE ATTACHED

REFER TO THE ABOVE CASE SERIAL NUMBER IN ALL
CORRESPONDENCE.

PLEASE INFORM THIS OFFICE OF ANY CHANGE IN ADDRESS

NOTE: This notice is a receipt for monies paid the United
States. If these monies are for required fees in connec-
tion with your application to lease, purchase, enter, or
otherwise acquire an interest in public lands or re-
sources, this receipt is not an authorization to utilize
the land applied for and it does not convey any right,
title, or interest in the land for which application is
made.

RECEIVED
B.L.M. AZ STATE OFFICE

NOV 15 1985

07:45 A.M.
PHOENIX, ARIZONA

SUPERIOR COMPANIES
MINING CLAIMS

OLD AMC #	OLD CLAIM NAMES	NEW CLAIM NAMES	AMC #
87740 - 87746	Verde Star #14	Verde Star 14A through 14H	207578 through
87759	Boulder Canyon	Verde Star 17A through 17H	207593
87760	Cliff Dweller	Cliff Dweller E through F	207596 - 207597
87761	Diamond Creek	Diamond Creek A through B	207594 & 207595
87762	Glen Canyon	Glen Canyon A through D	207574 - 207577
87763	Gypsum Queen	Gypsum Queen A through D	207557 - 207560
87764 &	Libby #1 & #2	Libby 1A through 1G Libby 2A through 2G	207543 - 207549
87766	Mormon Flat	Mormon Flat A through G	207598 - 207604
87767	Troy	Troy A through H	207608 - 207615
87768	Virgin River	Virgin River A through C	207605 - 207607
87769 - 87772	Gypsum Heart #1 through #4	Gypsum Heart A through C Gypsum Heart 2A through 2C Gypsum Heart 3A through 3C Gypsum Heart 4A through 4D	207561 - 207563 207567 - 207569

RECEIVED
B.L.M. AZ STATE OFFICE

NOV 15 1985

07.45 A.M.
PHOENIX, ARIZONA

11-14-85
mg



United States Department of the Interior

IN REPLY REFER TO:

(943 TR)

A MC 87745

87759-72

BUREAU OF LAND MANAGEMENT

ARIZONA STATE OFFICE

3707 N. 7th Street

Phoenix, Arizona 85014

November 12, 1985

CERTIFIED MAIL - RETURN RECEIPT REQUESTED

Superior Mining Co.
Superior Companies
P. O. Box 6497
Phoenix, Arizona 85005

DECISION

MINING CLAIMS DECLARED ABANDONED

The Federal Land Policy and Management Act (FLPMA) of 1976, 43 U.S.C. 1744, and the implementing regulations in 43 CFR 3833.2, require an annual filing for all mining claims recorded with the Bureau of Land Management. The Act provides that failure to file evidence of annual assessment work or a notice of intention to hold by December 30 each year shall be deemed conclusively to constitute an abandonment of the claim and it is void by operation of law. The constitutionality of Section 314 of FLPMA was upheld on April 1, 1985 by the United States Supreme Court in U.S. et al v. Locke et al, No. 83-1394.

The Bureau of Land Management records do not show receipt of either an affidavit of annual assessment work performed or a notice of intention to hold for the claims listed on the attached sheet during the year(s) cited.

If you did timely file an affidavit or notice of intention to hold with the Bureau of Land Management during the stated year(s), notify this office. Please furnish one of the following for each missing year: (1) a letter of acknowledgement from this office; (2) a postcard of acknowledgement (BLM Form 3830-1); (3) a copy of the affidavit showing the Bureau of Land Management date and time stamp; or (4) other evidence of receipt by our office.

Your proof must show the required documents were timely filed with the Bureau of Land Management for the year(s) shown as missing, otherwise, they will not be accepted. The evidence must be received in this office no later than 30 days from receipt of this decision. If the proof is not furnished during this 30 day period, the claim(s) listed will be removed from our records as abandoned and void.


John T. Mezes
Chief, Branch of Lands &
Minerals Operations

*2/20/86
Closed - no
appeal filed*

ENTERED IN COMPUTER

SENDER: Complete items 1, 2, 3 and 4.

Put your address in the "RETURN TO" space on the reverse side. Failure to do this will prevent this card from being returned to you. The return receipt fee will provide you the name of the person delivered to and the date of delivery. For additional fees the following services are available. Consult postmaster for fees and check box(es) for service(s) requested.

1  Show to whom, date and address of delivery.
A MC 87745, et al (943-TR)
Restricted Delivery.

3. Article Addressed to:
Superior Mining Co.,
Superior Companies
P. O. Box 6497
Phoenix, AZ 85005

4. Type of Service:

Registered Insured
 Certified COD
 Express Mail

Article Number

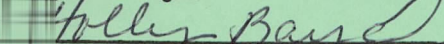
764225

Always obtain signature of addressee or agent and DATE DELIVERED.

5. Signature - Addressee

X

6. Signature - Agent



7. Date of Delivery

11-13-85 NOV 13 1985

8. Addressee's Address (*ONLY if requested and fee paid*)

P.O. Box 6497
Phx, AZ 85005

UNITED STATES POSTAL SERVICE
OFFICIAL BUSINESS



PENALTY FOR PRIVATE
USE, \$300

PHOENIX, ARIZONA
MAY 15 11 25 AM '85

SENDER INSTRUCTIONS

Print your name, address, and ZIP Code in the space below.

- Complete items 1, 2, 3, and 4 on the reverse.
- Attach to front of article if space permits, otherwise affix to back of article.
- Endorse article "Return Receipt Requested" adjacent to number.

**RETURN
TO**



(Name of Sender)

(No. and Street, Apt., Suite, P.O. Box or R.D. No.)

(City, State, and ZIP Code)

Bureau of Land Management
Arizona State Office
P.O. Box 16563
Phoenix, Arizona 85011

An annual filing was not received for the following:

<u>A MC Serial No.</u>	<u>Claim Name</u>	<u>Year</u>
87745 87759 thru 87772	Verde Star #14 Boulder Canyon, Cliff Dweller, Diamond Creek, Glen Canyon, Gypsum Queen, Libby #1 & 2, Mormon Flat, Troy, Virgin River, Gypsum Heart #1 thru 4.	1983 and 1984 1983 and 1984

LEAD OWNER

SUPERIOR COMPANIES

PO BOX 6497

PHOENIX AZ 85005

CO-OWNERS

NONE

ARIZONA

LEAD FILE NUMBER - 87712

LM SERIAL NUMBER	CLAIM NAME	LAST ASSMT.	BLM SERIAL NUMBER	CLAIM NAME	LAST ASSMT.
87740	VERDE STAR #5	1984	87741	VERDE STAR #8	1984
87742	VERDE STAR #10	1984	87743	VERDE STAR #12	1984
87744	VERDE STAR #13	1984	87746	VERDE STAR #17	1984
87747	WOODY FRACTION	1984	87748	CLIFF DWELLER	1984

87755 and
87758

Superior COMPANIES

P. O. Box 6497 • Phoenix, Arizona 85005 . . . 2402 S. 19th Avenue . . . (602) 253-2116

April 25, 1980

Mr. Robert L. Peterson, Chief
Branch of Records and Data Management
Bureau of Land Management
2400 Valley Bank Center
Phoenix, Arizona 85073

RECEIVED OFFICE
B.L.M. STATE
APR 29 7 45 AM '80
PHOENIX, ARIZONA

RE: A MC 87755 and A MC 87758

Dear Mr. Peterson:

In reply to your letter of April 18, 1980, we enclose photocopies of the last recorded amendments to location notices for the mining claims known as Superior Limestone No. 4 (A MC 87755) and Superior Limestone No. 7 (A MC 87758).

Very truly yours,

SUPERIOR COMPANIES



William J. Kessler
Secretary/Treasurer

WJK:mak

Enclosures

RIVER BOND
25% COTTON

April 18, 1980

Superior Companies
P. O. Box 6497
Phoenix, Arizona 85005

Gentlemen:

This letter is to identify the serial numbers we have assigned to your mining claim location notices filed in this office on October 22, 1979.

<u>Serial Number</u>	<u>Name of Claim</u>
A MC 87712 thru 87727	Calcium #1 thru #16
A MC 87728 thru 87734	Billy D thru Billy J
A MC 87735 thru 87738	Billy Q thru Billy T
A MC 87739	Billy Fraction
A MC 87740	Verde Star #5
A MC 87741	Verde Star #8
A MC 87742	Verde Star #10
A MC 87743	Verde Star #12
A MC 87744 and 87745	Verde Star #13 and #14
A MC 87746	Verde Star No. 17
A MC 87747	Woody Fraction
A MC 87748	Cliff Dweller Fraction
A MC 87749	S & F Association Placer No. 23
A MCC87750	S & F Association Placer No. 25
A MC 87751	S & F Association Placer No. 26
A MC 87752 thru 87758	Superior Limestone No. 1 thru No. 7
A MC 87759	Boulder Canyon
A MC 87760	Cliff Dweller
A MC 87761	Diamond Creek
A MC 87762	Glen Canyon
A MC 87763	Gypsum Queen
A MC 87764 and 87765	Libby No. 1 and No. 2
A MC 87766	Mormon Flats
A MC 87767	Troy
A MC 87768	Virgin River
A MC 87769 thru 87772	Gypsum Heart No. 1 thru No. 4

Please refer to the claim names and the serial numbers in any future correspondence.

The regulations in 43 CFR 3833.1-2, copy enclosed, require that each location notice must have a reference to county recording information by book (docket) and page or other identification number of the notice or certificate and, if amended, of the last recorded amendment. Please furnish this information for the amendments to the Superior Limestone No. 4 and Superior Limestone No. 7 claims, A MC 87755 and A MC 87758, respectively, so that your filings will be complete.

This will also acknowledge receipt of your Affidavit of Labor Performed and Improvements Made for the above claims for the year 1978-1979.

A photocopy of your recorded Affidavit of Labor Performed or Notice of Intent to Hold for the 1979-1980 assessment year should be filed in this office on or before December 30, 1980. To be acceptable, the affidavit must show the work done during the period noon September 1, 1979 to noon September 1, 1980. No fee is required.

Sincerely,

/s/ Robert L. Peterson

Robert L. Peterson
Chief, Branch of Records
and Data Management

Enclosure

BAhearn:nlg 4-18-80

NOTICE!!

These documents have been scanned!

Do not place un-scanned documents beneath this notice!

Do not remove this notice from this file!

GPO Jacket No. 560-102
Print Order 61549
Rise Business Services, LLC
Job=AZ15 9/11/2019



Box Number= AZ15237



Claim Begin-End: AMC087712-AMC087772

3 Transfers



AZ15237-7

AMC085037-AMC087712

Authorized Date	06/25/2002
Instructions to Accounts	TRANSFERS NOT PROCESSED (TRUST AGREEMENTS) AMC87712,207543,260521,263074. REFUND PROCESSED RECEIPT 261591, MH
Login ID	1440
Entry Date	06/25/2002
Total Amount	\$330.00

OFFICIAL COPIES /CF/ /SD READ/ /GROUP/ /SECTION/ /AUTHOR/

Ivy J. Garcia
5/15/02
Mary Hyde
5/15/02

3800 (957) MH
AMC 72753
AMC 87712
AMC 207543
AMC 260521
AMC 263074

MAY 17 2002

Mr. Bellamy Brown
Cavanagh Law Firm
1850 North Central Avenue, Suite 2400
Phoenix, Arizona 85004

Dear Mr. Brown:

On February 20, 2001, Arizona Uniform Commercial code Financing Statement Change Form UCC-2, Leasehold Deed of Trust, Fixture Filing, Assignment of Leases and Rents and Security Agreement; Construction Deed of Trust; Fixture Filing, Assignment of Leases and Rents and Security Agreement; Assignment of Leases and Rents; Deed of Release and Reconveyance forms were filed in this office.

It appears that the documents filed were trust agreements between the Salt River Pima-Maricopa Indian Community, dba Phoenix Cement Company and General Electric Capital corporation, and not actual transfers of interest.

A filing fee, in the amount of \$330.00, was also submitted.

If the documents submitted are transfers of interest, we will process the documents as transfers. If they are trust agreements, the documents will be placed in the official file and the filing fee refunded.

Please let us know if these should be processed as actual transfers or trust agreements. If further information is required, please contact Mary Hyde at (602) 417-9356.

Sincerely,

/s/ Ivy J. Garcia

Ivy J. Garcia
Group Administrator
Lands and Minerals Adjudication

Enclosures

**RECORDING REQUESTED BY AND UPON
RECORDATION RETURN TO:**

Stroock & Stroock & Lavan LLP
2029 Century Park East, Suite 1800
Los Angeles, California 90067
Attention: Cherie S. Raidy, Esq.

Certified to be a conformed copy
of the original: *[Signature]*
2-5-2001

504960

**CONSTRUCTION DEED OF TRUST, FIXTURE FILING,
ASSIGNMENT OF LEASES AND RENTS
AND SECURITY AGREEMENT**

SALT RIVER PIMA-MARICOPA INDIAN COMMUNITY, as trustor
(the Community)

to

TRANSNATION TITLE INSURANCE COMPANY, as trustee
(Trustee)

for the benefit of

GENERAL ELECTRIC CAPITAL CORPORATION,
a New York corporation, as Agent for itself and the other Lenders (as more particularly described
in Exhibit B attached hereto) from time to time signatory to that certain Credit Agreement of
even date herewith, as beneficiary
(Agent)

RECEIVED
BLM FIELD OFFICE
2001 FEB 20 A 11:27
ARIZONA

Dated: January 31, 2001
Location: Yavapai County, Arizona
Maricopa County, Arizona

RECORDED 2-1-2001
IN BOOK 3808 OF
OFFICIAL RECORDS
PAGES 983

RECORDING REQUESTED BY AND UPON
RECORDATION RETURN TO:

Stroock & Stroock & Lavan LLP
2029 Century Park East, Suite 1800
Los Angeles, California 90067
Attention: Cherie S. Raidy, Esq.

Certified to be a ~~conformed~~ copy
of the original: *[Signature]*

2-5-2001

504960

**LEASEHOLD DEED OF TRUST, FIXTURE FILING,
ASSIGNMENT OF LEASES AND RENTS
AND SECURITY AGREEMENT**

**SALT RIVER PIMA-MARICOPA INDIAN COMMUNITY, as trustor
(the Community)**

to

**TRANSNATION TITLE INSURANCE COMPANY, as trustee
(Trustee)**

for the benefit of

GENERAL ELECTRIC CAPITAL CORPORATION,

a New York corporation, as Agent for itself and the other Lenders (as more particularly described
in Exhibit B attached hereto) from time to time signatory to that certain Credit Agreement of
even date herewith, as beneficiary
(Agent)

RECEIVED
B.L.N. STATE OF
2001 FEB 20 A 11
PUEBLO, ARIZONA

Dated: January 31, 2001
Location: Yavapai County, Arizona
Maricopa County, Arizona

RECORDED 2-1 2001
IN BOOK 3808 OF
OFFICIAL RECORDS

3 of

**RECORDING REQUESTED BY AND UPON
RECORDATION RETURN TO:**

Stroock & Stroock & Lavan LLP
2029 Century Park East, Suite 1800
Los Angeles, California 90067
Attention: Cherie S. Raidy, Esq.

Certified to be a conformed c
of the original: *[Signature]*

2-5-2001

504960

ASSIGNMENT OF LEASES AND RENTS

**SALT RIVER PIMA-MARICOPA INDIAN COMMUNITY, as assignor
(the Community)**

to

GENERAL ELECTRIC CAPITAL CORPORATION,
a New York corporation, as Agent for itself and the other Lenders (as more particularly described
in Exhibit B attached hereto) from time to time signatory to that certain Credit Agreement of
even date herewith, as beneficiary
(Agent)

Dated: January 31, 2001
Location: Yavapai County, Arizona

ARIZONA

2001 FEB 20 11:28

RECORDED
COUNTY CLERK'S OFFICE

RECORDED 2-1-2001
IN BOOK 3808 OF
OFFICIAL RECORDS
PAGES 985

RECORDING REQUESTED BY AND UPON
RECORDATION RETURN TO:

Certified to be a conformed copy
of the original:

[Signature]
2-5-2001

Stroock & Stroock & Lavan LLP
2029 Century Park East, Suite 1800
Los Angeles, California 90067
Attention: Cherie S. Raidy, Esq.

504960

ASSIGNMENT OF LEASES AND RENTS

SALT RIVER PIMA-MARICOPA INDIAN COMMUNITY, as assignor
(the Community)

to

GENERAL ELECTRIC CAPITAL CORPORATION,
a New York corporation, as Agent for itself and the other Lenders (as more particularly described
in Exhibit B attached hereto) from time to time signatory to that certain Credit Agreement of even
date herewith, as beneficiary
(Agent)


Dated: January 31, 2001
Location: Yavapai County, Arizona
Maricopa County, Arizona

ARIZONA

2001 FEB 20 11:28

RECORDED
BLM. SERVICE OFFICE

RECORDED 2-7-2001
IN BOOK 3808 OF
OFFICIAL RECORDS
PAGES 986



OFFICIAL RECORDS OF
MARICOPA COUNTY RECORDER
HELEN PURCELL
2001-0078321 02/01/2001 01:22

TRANSNATION TITLE INS. CO.

2/6
27231

Return copy or recorded original to:

Snell & Wilmer, LLP
Attn: Phillip L. Shea
One Arizona Center
Phoenix, AZ 85004-2202

ARIZONA UNIFORM COMMERCIAL CODE
FINANCING STATEMENT CHANGE Form UCC-2

This statement is presented for filing (recording) pursuant to
the Arizona Uniform Commercial Code.

1. Debtor(s) (last name first and address):
Salt River Pima-Maricopa Indian Community, dba Phoenix
Cement Company
Rte 1, Box 216
Scottsdale, AZ 85266

2. Secured Party(ies) and address:
First National Bank of Boston, a national banking assoc.
Corporate Trust Division
P.O. Box 1818
Boston, MA 02105

3. This Statement refers to original Financing Statement File 87 276001 Docket _____ Page _____
Instrument No. _____
Filed (recorded) with Recorder of Maricopa County Date filed (recorded) May 4, 1987

- 4. CONTINUATION. The Financing Statement described above is continued.
- TERMINATION STATEMENT - The Financing Statement described above is terminated.
- ASSIGNMENT. The interest of the Secured Party under the Financing Statement described above has been assigned to the Assignee whose name and address appear below.
- AMENDMENT. The Financing Statement described above is amended as set forth below:
- PARTIAL RELEASE. The Secured Party releases the collateral described below from the Financing Statement described above.

5. The interest of the original Secured Party, named above, was assigned to:

State Street Bank and Trust Company
Corporate Trust Department
2 Avenue de Lafayette, 6th Floor
Boston, MA 02111

Dated: December 19, 2000
State Street Bank and Trust Company

By: [Signature] Vice President
Signature of Secured Party or Assignee of Record

SIGNATURE(S) OF DEBTOR(S)
(Required only on Amendments)

PHOENIX, ARIZONA
2001 FEB 20 - A 11:27
BLM AS STATE OFFICE
RECORDED

TRANSACTION TITLE INS. CO.



OFFICIAL RECORDS OF
MARICOPA COUNTY RECORDER
HELEN PURCELL
2001-0078320 02/01/2001 01:22

1/6
When recorded mail to:
Snell & Wilmer, LLP
Attn: Philip J. Shea
One Arizona Center
Phoenix, AZ 85004-2202

272131

DEED OF RELEASE AND RECONVEYANCE

State Street Bank and Trust Company, a Massachusetts trust company, successor to The First National Bank of Boston as Trustee under the Indenture of Trust dated April 15, 1987, and, as such, the Beneficiary under the Deed of Trust and Security Agreement dated as of April 15, 1987, in which Salt River Pima-Maricopa Indian Community is Trustor and Transamerica Title Insurance Company is Trustee, which Deed of Trust and Security Agreement was recorded on May 4, 1987, as Document No. 87-275994, in the office of the recorder of Maricopa County, Arizona, acknowledges that the indebtedness secured by the said Deed of Trust and Security Agreement has been fully paid.

NOW, THEREFORE, the Beneficiary under the said Deed of Trust and Security Agreement releases and reconveys, without covenant or warranty, express or implied, to the Salt River Pima-Maricopa Indian community, all right, title and interest held by the Trustee under the said Deed of Trust and Security Agreement.

DATED this 19th day of DECEMBER, 2000.

State Street Bank and Trust Company

By [Signature]
Title VICE PRESIDENT

STATE OF MASSACHUSETTS)
County of Suffolk)

This Deed of Release and Reconveyance was acknowledged before me this 19th day of DECEMBER, 2000, by [Signature] who holds the office of VICE PRESIDENT in State Street Bank and Trust Company.

[Signature]
Notary Public

Joan M. Chubb
Notary Public
My Commission Expires August 13, 2004.

ARIZONA

2001 FEB 20 A 11: 28

RECEIVED
BLM... OFFICE



OFFICIAL RECORDS OF
MARICOPA COUNTY RECORDER
HELEN PURCELL
2001-0078323 02/01/2001 01:22

TRANSNATION TITLE INS. CO.

RECORDING REQUESTED BY AND UPON
RECORDATION RETURN TO:

Stroock & Stroock & Lavan LLP
2029 Century Park East, Suite 1800
Los Angeles, California 90067
Attention: Cherie S. Raidy, Esq.

4/8

**CONSTRUCTION DEED OF TRUST, FIXTURE FILING,
ASSIGNMENT OF LEASES AND RENTS
AND SECURITY AGREEMENT**

SALT RIVER PIMA-MARICOPA INDIAN COMMUNITY, as trustor
(the Community)

to

TRANSNATION TITLE INSURANCE COMPANY, as trustee
(Trustee)

for the benefit of

GENERAL ELECTRIC CAPITAL CORPORATION,

a New York corporation, as Agent for itself and the other Lenders (as more particularly described
in Exhibit B attached hereto) from time to time signatory to that certain Credit Agreement of
even date herewith, as beneficiary
(Agent)

Dated: January 31, 2001
Location: Yavapai County, Arizona
Maricopa County, Arizona

RECORDED

2001 FEB 20 A 11:27

RECORDED
B.L.M. FIELD OFFICE

TRANSACTION TITLE INS. CO.



OFFICIAL RECORDS OF
MARICOPA COUNTY RECORDER
HELEN PURCELL
2001-0078324 02/01/2001 01:22

RECORDING REQUESTED BY AND UPON
RECORDATION RETURN TO:

Stroock & Stroock & Lavan LLP
2029 Century Park East, Suite 1800
Los Angeles, California 90067
Attention: Cherie S. Ralby, Esq.

5/6

**LEASEHOLD DEED OF TRUST, FIXTURE FILING,
ASSIGNMENT OF LEASES AND RENTS
AND SECURITY AGREEMENT**

SALT RIVER PIMA-MARICOPA INDIAN COMMUNITY, as trustor
(the Community)

to

TRANSACTION TITLE INSURANCE COMPANY, as trustee
(Trustee)


for the benefit of

GENERAL ELECTRIC CAPITAL CORPORATION,
a New York corporation, as Agent for itself and the other Lenders (as more particularly described
in Exhibit B attached hereto) from time to time signatory to that certain Credit Agreement of
even date herewith, as beneficiary
(Agent)

Dated: January 31, 2001
Location: Yavapai County, Arizona
Maricopa County, Arizona

50127732v6

PHOENIX, ARIZONA
2001 FEB 20 A 11: 27
BLANKET OFFICE



OFFICIAL RECORDS OF
MARICOPA COUNTY RECORDER
HELEN PURCELL
2001-0078325 02/01/2001 6:12:22

ANSNATION TITLE INS. CO.

RECORDING REQUESTED BY AND UPON
RECORDATION RETURN TO:

Stroock & Stroock & Lavan LLP
2029 Century Park East, Suite 1800
Los Angeles, California 90067
Attention: Cherie S. Raidy, Esq.

6/B

ASSIGNMENT OF LEASES AND RENTS

SALT RIVER PIMA-MARICOPA INDIAN COMMUNITY, as assignor
(the Community)

to

GENERAL ELECTRIC CAPITAL CORPORATION,
a New York corporation, as Agent for itself and the other Lenders (as more particularly described
in Exhibit B attached hereto) from time to time signatory to that certain Credit Agreement of even
date herewith, as beneficiary
(Agent)

Dated: January 31, 2001
Location: Yavapai County, Arizona
Maricopa County, Arizona

RECEIVED
BLM. LAND SERVICE OFFICE
2001 FEB 20 A 11:27
MARICOPA COUNTY, ARIZONA

LEGAL DESCRIPTION PLACER CLAIMS

LIBBY 1B *AMC 207544*

The claim consist of approximately 20 acres being the West one half of the Lot 7 of Section One Township 13 North, Range 5 East of the Gila and Salt River Base and Meridian of Yavapai County, Arizona.

LIBBY 1C *AMC 207545*

The claim consist of approximately 20 acres being the all of Lot 14 of Section One Township 13 North, Range 5 East of the Gila and Salt River Base and Meridian of Yavapai County, Arizona.

LIBBY 1D *AMC 207546*

The claim consist of approximately 20 acres being the West one half of Lot 9 of Section One Township 13 North, Range 5 East of the Gila and Salt River Base and Meridian of Yavapai County, Arizona.

LIBBY 1E *AMC 207547*

The claim consist of approximately 20 acres being the East one half of Lot 9 of Section One Township 13 North, Range 5 East of the Gila and Salt River Base and Meridian of Yavapai County, Arizona.

LIBBY 1F *AMC 207548*

The claim consist of approximately 20 acres being the West one half of Lot 10 of Section One Township 13 North, Range 5 East of the Gila and Salt River Base and Meridian of Yavapai County, Arizona.

LIBBY 2E *AMC 207554*

The claim consist of approximately 20 acres being the all of lot 13 of Section One Township 13 North, Range 5 East of the Gila and Salt River Base and Meridian of Yavapai County, Arizona.

LIBBY 2F *AMC 207555*

The claim consist of approximately 20 acres being the West one half of Lot 6 of Section One Township 13 North, Range 5 East of the Gila and Salt River Base and Meridian of Yavapai County, Arizona.

GYPSUM HEART A *AMC 207561*

The claim consist of approximately 20 acres being the North one half of the Southeast one quarter of the Northwest one quarter of Section One Township 13 North, Range 5 East of the Gila and Salt River Base and Meridian of Yavapai County, Arizona.

2001 FEB 20 A 11: 28

RECEIVED
BLM. STATE OFFICE

GYPSUM HEART AMC 207562

The claim consist of approximately 20 acres being the East one half of the Southwest one quarter of the Northwest one quarter of Section One Township 13 North, Range 5 East of the Gila and Salt River Base and Meridian of Yavapai County, Arizona.

GYPSUM HEART C AMC 207563

The claim consist of approximately 20 acres being the West one half of the Southwest one quarter of the Northwest one quarter of Section One Township 13 North, Range 5 East of the Gila and Salt River Base and Meridian of Yavapai County, Arizona.

GYPSUM HEART 2A AMC 207564

The claim consist of approximately 20 acres being the East one half of the Southeast one quarter of the Southwest one quarter of Section One Township 13 North, Range 5 East of the Gila and Salt River Base and Meridian of Yavapai County, Arizona.

GYPSUM HEART 2B AMC 207565

The claim consist of approximately 20 acres being the West one half of the Southeast one quarter of the Southwest one quarter of Section One Township 13 North, Range 5 East of the Gila and Salt River Base and Meridian of Yavapai County, Arizona.

GYPSUM HEART 2C AMC 207566

The claim consist of approximately 20 acres being the East one half of the Southwest one quarter of the Southwest one quarter of Section One Township 13 North, Range 5 East of the Gila and Salt River Base and Meridian of Yavapai County, Arizona.

GYPSUM HEART 3A AMC 207567

The claim consist of approximately 20 acres being the East one half of the Northeast one quarter of the Northeast one quarter of Section Eleven Township 13 North, Range 5 East of the Gila and Salt River Base and Meridian of Yavapai County, Arizona.

GYPSUM HEART 3B AMC 207568

The claim consist of approximately 20 acres being the West one half of the Northeast one quarter of the Northeast one quarter of Section Eleven Township 13 North, Range 5 East of the Gila and Salt River Base and Meridian of Yavapai County, Arizona.

GYPSUM HEART 3C AMC 207569

The claim consist of approximately 20 acres being the North one half of the Southeast one quarter of the Northeast one quarter of Section Eleven Township 13 North, Range 5 East of the Gila and Salt River Base and Meridian of Yavapai County, Arizona.

GYPSUM HEART 4A AMC 207570

The claim consist of approximately 20 acres being the East one half of the Northwest one quarter of the Northeast one quarter of Section Eleven Township 13 North, Range 5 East of the Gila and Salt River Base and Meridian of Yavapai County, Arizona.

GYPSUM HEART 4 AMC 207571

The claim consist of approximately 20 acres being the West one half of the Northwest one quarter of the Northeast one quarter of Section Eleven Township 13 North, Range 5 East of the Gila and Salt River Base and Meridian of Yavapai County, Arizona.

GYPSUM HEART 4C AMC 207572

The claim consist of approximately 20 acres being the West one half of the Southwest one quarter of the Northeast one quarter of Section Eleven Township 13 North, Range 5 East of the Gila and Salt River Base and Meridian of Yavapai County, Arizona.

GYPSUM HEART 4D AMC 207573

The claim consist of approximately 20 acres being the East one half of the Southwest one quarter of the Northeast one quarter of Section Eleven Township 13 North, Range 5 East of the Gila and Salt River Base and Meridian of Yavapai County, Arizona.

MORMON FLAT A AMC 207598

The claim consist of approximately 20 acres being the East one half of Lot 2 of Section Twelve Township 13 North, Range 5 East of the Gila and Salt River Base and Meridian of Yavapai County, Arizona.

MORMON FLAT C AMC 207600

The claim consist of approximately 20 acres being the East one half of Lot 3 of Section Twelve Township 13 North, Range 5 East of the Gila and Salt River Base and Meridian of Yavapai County, Arizona.

MORMON FLAT D AMC 207601

The claim consist of approximately 20 acres being the West one half of Lot 3 of Section Twelve Township 13 North, Range 5 East of the Gila and Salt River Base and Meridian of Yavapai County, Arizona.

TROY D AMC 207611

The claim consist of approximately 20 acres being the West one half of Lot 20 and a part of Lot 6 of Section Twelve Township 13 North, Range 5 East of the Gila and Salt River Base and Meridian of Yavapai County, Arizona.

GLEN CANYON A AMC 207574

The claim consist of approximately 20 acres being the East one half of the Northeast one quarter of the Southwest one quarter of Section One Township 13 North, Range 5 East of the Gila and Salt River Base and Meridian of Yavapai County, Arizona.

GLEN CANYON B AMC 207575

The claim consist of approximately 20 acres being the West one half of the Northeast one quarter of the Southwest one quarter of Section One Township 13 North, Range 5 East of the Gila and Salt River Base and Meridian of Yavapai County, Arizona.

GLEN CANYON AMC 207576

The claim consist of approximately 20 acres being the East one half of the Northwest one quarter of the Southwest one quarter of Section One Township 13 North, Range 5 East of the Gila and Salt River Base and Meridian of Yavapai County, Arizona.

GLEN CANYON D AMC 207577

The claim consist of approximately 20 acres being the West one half of the Northwest one quarter of the Southwest one quarter of Section One Township 13 North, Range 5 East of the Gila and Salt River Base and Meridian of Yavapai County, Arizona.

VERDE STAR 8C AMC 272763

This placer claim has been located with exterior limits conforming to the rectangular subdivision of the public lands survey of the United States and is described as the W1/2SW1/4SE1/4 of Section 4, T 13 N, R 5 E, G&SRB&M, Yavapai County, State of Arizona, containing 20 acres more or less.

VERDE STAR 8D AMC 272764

This placer claim has been located with exterior limits conforming to the rectangular subdivision of the public lands survey of the United States and is described as the E1/2SW1/4SE1/4 of Section 4, T 13 N, R 5 E, G&SRB&M, Yavapai County, State of Arizona, containing 20 acres more or less.

VERDE STAR 8E AMC 272765

This placer claim has been located with exterior limits conforming to the rectangular subdivision of the public lands survey of the United States and is described as the W1/2SE1/4SE1/4 of Section 4, T 13 N, R 5 E, G&SRB&M, Yavapai County, State of Arizona, containing 20 acres more or less.

VERDE STAR 10A AMC 272767

This placer claim has been located with exterior limits conforming to the rectangular subdivision of the public lands survey of the United States and is described as the W1/2NW1/4NE1/4 of Section 9, T 13 N, R 5 E, G&SRB&M, Yavapai County, State of Arizona, containing 20 acres more or less.

VERDE STAR 10B AMC 272768

This placer claim has been located with exterior limits conforming to the rectangular subdivision of the public lands survey of the United States and is described as the W1/2SW1/4NE1/4 of Section 9, T 13 N, R 5 E, G&SRB&M, Yavapai County, State of Arizona, containing 20 acres more or less.

VERDE STAR 10C AMC 272769

This placer claim has been located with exterior limits conforming to the rectangular subdivision of the public lands survey of the United States and is described as the E1/2NW1/4NE1/4 of Section 9, T 13 N, R 5 E, G&SRB&M, Yavapai County, State of Arizona, containing 20 acres more or less.

VERDE STAR 1 *Amc 272770*

This placer claim has been located with exterior limits conforming to the rectangular subdivision of the public lands survey of the United States and is described as the E1/2SW1/4NE1/4 of Section 9, T 13 N, R 5 E, G&SRB&M, Yavapai County, State of Arizona, containing 20 acres more or less.

VERDE STAR 10E *Amc 272771*

This placer claim has been located with exterior limits conforming to the rectangular subdivision of the public lands survey of the United States and is described as the W1/2NE1/4NE1/4 of Section 9, T 13 N, R 5 E, G&SRB&M, Yavapai County, State of Arizona, containing 20 acres more or less.

VERDE STAR 10F *Amc 272772*

This placer claim has been located with exterior limits conforming to the rectangular subdivision of the public lands survey of the United States and is described as the W1/2SE1/4NE1/4 of Section 9, T 13 N, R 5 E, G&SRB&M, Yavapai County, State of Arizona, containing 20 acres more or less.

VERDE STAR 10G *Amc 272773*

This placer claim has been located with exterior limits conforming to the rectangular subdivision of the public lands survey of the United States and is described as the E1/2NE1/4NE1/4 of Section 9, T 13 N, R 5 E, G&SRB&M, Yavapai County, State of Arizona, containing 20 acres more or less.

VERDE STAR 10H *Amc 272774*

This placer claim has been located with exterior limits conforming to the rectangular subdivision of the public lands survey of the United States and is described as the E1/2SE1/4NE1/4 of Section 9, T 13 N, R 5 E, G&SRB&M, Yavapai County, State of Arizona, containing 20 acres more or less.

VERDE STAR 13A *Amc 272783*

This placer claim has been located with exterior limits conforming to the rectangular subdivision of the public lands survey of the United States and is described as the W1/2NW1/4NW1/4 of Section 10, T 13 N, R 5 E, G&SRB&M, Yavapai County, State of Arizona, containing 20 acres more or less.

VERDE STAR 13B *Amc 272784*

This placer claim has been located with exterior limits conforming to the rectangular subdivision of the public lands survey of the United States and is described as the W1/2SW1/4NW1/4 of Section 10, T 13 N, R 5 E, G&SRB&M, Yavapai County, State of Arizona, containing 20 acres more or less.

PHOENIX, ARIZONA

2001 FEB 20 A 11:28

RECEIVED
BLM STATE OFFICE

VERDE STAR 13C AMC 272784

This placer claim has been located with exterior limits conforming to the rectangular subdivision of the public lands survey of the United States and is described as the E1/2SW1/4NW1/4 of Section 10, T 13 N, R 5 E, G&SRB&M, Yavapai County, State of Arizona, containing 20 acres more or less.

VERDE STAR 13F AMC 272788

This placer claim has been located with exterior limits conforming to the rectangular subdivision of the public lands survey of the United States and is described as the W1/2SE1/4NW1/4 of Section 10, T 13 N, R 5 E, G&SRB&M, Yavapai County, State of Arizona, containing 20 acres more or less.

VERDE STAR 13H AMC 272790

This placer claim has been located with exterior limits conforming to the rectangular subdivision of the public lands survey of the United States and is described as the E1/2SE1/4NW1/4 of Section 10, T 13 N, R 5 E, G&SRB&M, Yavapai County, State of Arizona, containing 20 acres more or less.

BILLY H AMC 87732

The claim consists of approximately 160 acres being the East one half of the West one half of Section 22, Township 13 North, Range 5 East of the Gila and Salt River Base and Meridian of Yavapai County, Arizona.

BILLY I AMC 87733

The claim consists of approximately 160 acres being the Northeast one quarter of Section 22, Township 13 North, Range 5 East of the Gila and Salt River Base and Meridian of Yavapai County, Arizona.

BILLY R AMC 87734

The claim consists of approximately 160 acres being the Southeast one quarter of Section 22, Township 13 North, Range 5 East of the Gila and Salt River Base and Meridian of Yavapai County, Arizona.

BILLY S AMC 87737

The claim consists of approximately 160 acres being the Northeast one quarter of Section 27, Township 13 North, Range 5 East of the Gila and Salt River Base and Meridian of Yavapai County, Arizona.

BILLY FRACTION AMC 87739

The claim consists of approximately 120 acres being the East one half of the Northwest one quarter and the Southwest one quarter of the Northwest one quarter of Section 27, Township 13 North, Range 5 East of the Gila and Salt River Base and Meridian of Yavapai County, Arizona.

2001 FEB 20 A 11:28

RECEIVED
B.L.M. STATE OFFICE
9

MILL SITE LEGAL DESCRIPTIONS

GH NO. 1 MILL SITE *AMC 260521*

This claim consists of approximately 5 acres being the West one half of the Northwest one quarter of Lot 2, Section 12 Township 13 North, Range 5 East of the Gila and Salt River Base and Meridian of Yavapai County, Arizona

GH NO. 2 MILL SITE *AMC 260522*

This claim consists of approximately 5 acres being the East one half of the Northwest one quarter of Lot 2, Section 12 Township 13 North, Range 5 East of the Gila and Salt River Base and Meridian of Yavapai County, Arizona

GH NO. 3 MILL SITE *AMC 260523*

This claim consists of approximately 5 acres being the East one half of the Southwest one quarter of Lot 2, Section 12 Township 13 North, Range 5 East of the Gila and Salt River Base and Meridian of Yavapai County, Arizona

GH NO. 4 MILL SITE *AMC 260524*

This claim consists of approximately 5 acres being the West one half of the Southwest one quarter of Lot 2, Section 12 Township 13 North, Range 5 East of the Gila and Salt River Base and Meridian of Yavapai County, Arizona

GH NO. 5 MILL SITE *AMC 260525*

This claim consists of approximately 5 acres being the West one half of the North one half of Lot 17, Section 12 Township 13 North, Range 5 East of the Gila and Salt River Base and Meridian of Yavapai County, Arizona

GH NO. 6 MILL SITE *AMC 260526*

This claim consists of approximately 5 acres being the East one half of the North one half of Lot 17, Section 12 Township 13 North, Range 5 East of the Gila and Salt River Base and Meridian of Yavapai County, Arizona

GH NO. 7 MILL SITE *AMC 260527*

This claim consists of approximately 5 acres being the West one half of the Northwest one quarter of Lot 7, Section 12 Township 13 North, Range 5 East of the Gila and Salt River Base and Meridian of Yavapai County, Arizona

PHOENIX, ARIZONA

2001 FEB 20 A 11:28

RECEIVED
BLM STATE OFFICE

GH NO. 8 MILL SITE **AMC 260528**

This claim consists of approximately 5 acres being the East one half of the Northwest one quarter of Lot 17, Section 12 Township 13 North, Range 5 East of the Gila and Salt River Base and Meridian of Yavapai County, Arizona

GH NO. 9 MILL SITE **AMC 260529**

This claim consists of approximately 5 acres being the West one half of the South one half of Lot 17, Section 12 Township 13 North, Range 5 East of the Gila and Salt River Base and Meridian of Yavapai County, Arizona

GH NO. 10 MILL SITE **AMC 260530**

This claim consists of approximately 5 acres being the East one half of the South one half of Lot 17, Section 12 Township 13 North, Range 5 East of the Gila and Salt River Base and Meridian of Yavapai County, Arizona

GH NO. 11 MILL SITE **AMC 260531**

This claim consists of approximately 5 acres being the West one half of the Southwest one quarter of Lot 7, Section 12 Township 13 North, Range 5 East of the Gila and Salt River Base and Meridian of Yavapai County, Arizona

GH NO. 12 MILL SITE **AMC 260532**

This claim consists of approximately 5 acres being the East one half of the Southwest one quarter of Lot 7, Section 12 Township 13 North, Range 5 East of the Gila and Salt River Base and Meridian of Yavapai County, Arizona

GH NO. 13 MILL SITE **AMC 260533**

This claim consists of approximately 5 acres being the West one half of Lot 18, Section 12 Township 13 North, Range 5 East of the Gila and Salt River Base and Meridian of Yavapai County, Arizona

GH NO. 14 MILL SITE **AMC 260534**

This claim consists of approximately 5 acres being the East one half of Lot 18, Section 12 Township 13 North, Range 5 East of the Gila and Salt River Base and Meridian of Yavapai County, Arizona

GH NO. 15 MILL SITE **AMC 263074**

This claim consists of approximately 2.71 acres being Lot 24, Section 12 Township 13 North, Range 5 East of the Gila and Salt River Base and Meridian of Yavapai County, Arizona

PHOENIX, ARIZONA

2001 FEB 20 A 11:28

2

RECEIVED
BLM STATE OFFICE

GH NO. 16 MILL E AMC 263075

This claim consists of approximately 2.70 acres being Lot 25, Section 12 Township 13 North, Range 5 East of the Gila and Salt River Base and Meridian of Yavapai County, Arizona

GH NO. 17 MILL SITE AMC 263076

This claim consists of approximately 0.05 acres being Lot 21, Section 12 Township 13 North, Range 5 East of the Gila and Salt River Base and Meridian of Yavapai County, Arizona

PHOENIX, ARIZONA

2001 FEB 20 A 11:28

RECEIVED
B.L.M. STATE OFFICE

207240.06:15009-002

LEGAL DESCRIPTION GYPSUM PARCEL

A)

Gypsum Queen, Glen Canyon, Libby #1, Libby #2 and Boulder Canyon Placer Mining Claims, located in the Cherry Creek Mining District, Patent whereof recorded in Book 462 of Official Records, Page 493, records of Yavapai County, Arizona.

EXCEPTING THEREFROM all deposits of sodium, oil or gas as reserved in Patent to said land.

B)

That portion of Lot 8, Section 11, Township 13 North, Range 5 East of the Gila and Salt River Base and Meridian, Yavapai County, Arizona, lying North of the center line of the so called Pine-Payson Highway.

EXCEPTING THEREFROM any portion lying within said highway.

C)

Morman Flat, Virgin River and Diamond Creek Placer Mining Claims, located in the Cherry Creek Mining District Patent whereof recorded in Book 994 of Official Records, Page 749, records of Yavapai County, Arizona.

EXCEPTING THEREFROM all deposits of sodium, oil or gas as reserved in Patent to said land.

D)

A parcel of land located in the Southeast quarter of Section 11, Township 13 North, Range 5 East, Gila and Salt River Base and Meridian, Yavapai County, Arizona, more particularly described as follows:

BEGINNING at the North corner of Government Lot 1 of said Section 11, being a marked stone, from which the Southeast corner of said Section 11, being a marked stone, bears South $00^{\circ}07'00''$ West, a distance of 2240.65 feet; thence South $00^{\circ}07'00''$ West a distance of 656.07 feet to a 1/2" rebar with cap marked "LS 19853" on the North line of that certain parcel of land described in Book 1277, page 420 of Official Records of Yavapai County; thence North $57^{\circ}45'23''$ West along said North line, a distance of 180.93 feet to a 1/2" rebar with cap marked "LS 19853"; thence North $58^{\circ}35'23''$ West, along said North line, a distance of 99.99 feet to a 1/2" rebar with a cap marked "LS 19853"; thence along said North line on a non-tangent curve in Northwesterly direction, said curve being concave to the Southwest, having a radius of 1211.92 feet, a central angle of $00^{\circ}58'09''$ and a chord bearing of North $58^{\circ}14'28''$ West, a distance of 20.50 feet to a 1/2" rebar with cap marked "LS 19853"; thence North $00^{\circ}20'07''$ West, a distance of 242.08 feet to a 1/2" rebar with cap marked "LS 19853"; thence South $86^{\circ}53'45''$ West, a distance of 127.85 feet to a 1/2" rebar with cap marked "LS 19583" on the Southeasterly line of the ABANDONED FORT VERDE GARDEN RESERVATION; thence North $55^{\circ}54'01''$ East, along said Southeasterly line, a distance of 466.40 feet to the TRUE POINT OF BEGINNING.

28 FEB 20 11:28

RECORDED
B.L.K. & SONS OFFICE

United States Department of the Interior
Bureau of Land Management
 BUSINESS & SUPPORT SVCS DIV
 222 N CENTRAL AVE
 PHOENIX, AZ 85004 -2203
 Phone: (602) 417-9200



Transaction #: 275913
Date of Transaction: 02/20/2001

CUSTOMER: CAVANAGH LAW FIRM
 1850 1805 N. CENTRAL AVE SUITE 2400
 PHOENIX, AZ 85004

LINE #	QTY	COMMODITY / SUBJECT / ACTION / PRODUCT	REMARKS	UNIT PRICE	TOTAL
1	1	LOCATABLE MINERALS / MINING CLAIMS-ACCOUNTS/UNADJUDICATED / MINING CLAIM MONEY RECEIVED (455)		- n/a -	\$5.00

Transaction #: 275914
Date of Transaction: 02/20/2001

CUSTOMER: CAVANAGH LAW FIRM

LINE #	QTY	COMMODITY / SUBJECT / ACTION / PRODUCT	REMARKS	UNIT PRICE	TOTAL
1	1	LOCATABLE MINERALS / MINING CLAIMS-ACCOUNTS/UNADJUDICATED / MINING CLAIM MONEY RECEIVED (455)		- n/a -	\$5.00

Transaction #: 275916
Date of Transaction: 02/20/2001

CUSTOMER: CAVANAGH LAW FIRM

LINE #	QTY	COMMODITY / SUBJECT / ACTION / PRODUCT	REMARKS	UNIT PRICE	TOTAL
1	1	LOCATABLE MINERALS / MINING CLAIMS-ACCOUNTS/UNADJUDICATED / MINING CLAIM MONEY RECEIVED (455)		- n/a -	\$5.00

Transaction #: 275919
Date of Transaction: 02/20/2001

CUSTOMER: CAVANAGH LAW FIRM

LINE #	QTY	COMMODITY / SUBJECT / ACTION / PRODUCT	REMARKS	UNIT PRICE	TOTAL
1	1	LOCATABLE MINERALS / MINING CLAIMS-ACCOUNTS/UNADJUDICATED / MINING CLAIM MONEY RECEIVED (455)		- n/a -	\$5.00

Transaction #: 276092

Date of Transaction: 02/20/2001

CUSTOMER: CAVANAGH LAW FIRM

LINE #	QTY	COMMODITY / SUBJECT / ACTION / PRODUCT	REMARKS	UNIT PRICE	TOTAL
1	1	LOCATABLE MINERALS / MINING CLAIMS-ACCOUNTS/UNADJUDICATED / MINING CLAIM MONEY RECEIVED (455)		- n/a -	\$5.00

Transaction #: 276097

Date of Transaction: 02/20/2001

CUSTOMER: CAVANAGH LAW FIRM

LINE #	QTY	COMMODITY / SUBJECT / ACTION / PRODUCT	REMARKS	UNIT PRICE	TOTAL
1	1	LOCATABLE MINERALS / MINING CLAIMS-ACCOUNTS/UNADJUDICATED / MINING CLAIM MONEY RECEIVED (455)		- n/a -	\$5.00

Transaction #: 276104

Date of Transaction: 02/20/2001

CUSTOMER: CAVANAGH LAW FIRM

LINE #	QTY	COMMODITY / SUBJECT / ACTION / PRODUCT	REMARKS	UNIT PRICE	TOTAL
1	1	LOCATABLE MINERALS / MINING CLAIMS-ACCOUNTS/UNADJUDICATED / MINING CLAIM MONEY RECEIVED (455)		- n/a -	\$5.00

Transaction #: 276111

Date of Transaction: 02/20/2001

CUSTOMER: CAVANAGH LAW FIRM

LINE #	QTY	COMMODITY / SUBJECT / ACTION / PRODUCT	REMARKS	UNIT PRICE	TOTAL
1	1	LOCATABLE MINERALS / MINING CLAIMS-ACCOUNTS/UNADJUDICATED / MINING CLAIM MONEY RECEIVED (455)		- n/a -	\$5.00

Transaction #: 276114					
Date of Transaction: 02/20/2001					
CUSTOMER: CAVANAGH LAW FIRM					
LINE #	QTY	COMMODITY / SUBJECT / ACTION / PRODUCT	REMARKS	UNIT PRICE	TOTAL
1	1	LOCATABLE MINERALS / MINING CLAIMS-ACCOUNTS/UNADJUDICATED / MINING CLAIM MONEY RECEIVED (455)		- n/a -	\$5.00

Transaction #: 276122					
Date of Transaction: 02/20/2001					
CUSTOMER: CAVANAGH LAW FIRM					
LINE #	QTY	COMMODITY / SUBJECT / ACTION / PRODUCT	REMARKS	UNIT PRICE	TOTAL
1	1	LOCATABLE MINERALS / MINING CLAIMS-ACCOUNTS/UNADJUDICATED / MINING CLAIM MONEY RECEIVED (455)		- n/a -	\$5.00

Transaction #: 276125					
Date of Transaction: 02/20/2001					
CUSTOMER: CAVANAGH LAW FIRM					
LINE #	QTY	COMMODITY / SUBJECT / ACTION / PRODUCT	REMARKS	UNIT PRICE	TOTAL
1	1	LOCATABLE MINERALS / MINING CLAIMS-ACCOUNTS/UNADJUDICATED / MINING CLAIM MONEY RECEIVED (455)		- n/a -	\$5.00

Transaction #: 276128					
Date of Transaction: 02/20/2001					
CUSTOMER: CAVANAGH LAW FIRM					
LINE #	QTY	COMMODITY / SUBJECT / ACTION / PRODUCT	REMARKS	UNIT PRICE	TOTAL
1	1	LOCATABLE MINERALS / MINING CLAIMS-ACCOUNTS/UNADJUDICATED / MINING CLAIM MONEY RECEIVED (455)		- n/a -	\$5.00

Transaction #: 276132					
Date of Transaction: 02/20/2001					
CUSTOMER: CAVANAGH LAW FIRM					

LINE #	QTY	COMMODITY / SUBJECT / ACTION / PRODUCT	REMARKS	UNIT PRICE	TOTAL
1	1	LOCATABLE MINERALS / MINING CLAIMS-ACCOUNTS/UNADJUDICATED / MINING CLAIM MONEY RECEIVED (455)		- n/a -	\$5.00

Transaction #: 276135

Date of Transaction: 02/20/2001

CUSTOMER: CAVANAGH LAW FIRM

LINE #	QTY	COMMODITY / SUBJECT / ACTION / PRODUCT	REMARKS	UNIT PRICE	TOTAL
1	1	LOCATABLE MINERALS / MINING CLAIMS-ACCOUNTS/UNADJUDICATED / MINING CLAIM MONEY RECEIVED (455)		- n/a -	\$5.00

Transaction #: 276143

Date of Transaction: 02/20/2001

CUSTOMER: CAVANAGH LAW FIRM

LINE #	QTY	COMMODITY / SUBJECT / ACTION / PRODUCT	REMARKS	UNIT PRICE	TOTAL
1	1	LOCATABLE MINERALS / MINING CLAIMS-ACCOUNTS/UNADJUDICATED / MINING CLAIM MONEY RECEIVED (455)		- n/a -	\$5.00

Transaction #: 276152

Date of Transaction: 02/20/2001

CUSTOMER: CAVANAGH LAW FIRM

LINE #	QTY	COMMODITY / SUBJECT / ACTION / PRODUCT	REMARKS	UNIT PRICE	TOTAL
1	1	LOCATABLE MINERALS / MINING CLAIMS-ACCOUNTS/UNADJUDICATED / MINING CLAIM MONEY RECEIVED (455)		- n/a -	\$5.00

Transaction #: 276153

Date of Transaction: 02/20/2001

CUSTOMER: CAVANAGH LAW FIRM

LINE #	QTY	COMMODITY / SUBJECT / ACTION / PRODUCT	REMARKS	UNIT PRICE	TOTAL
1	1	LOCATABLE MINERALS / MINING CLAIMS-ACCOUNTS/UNADJUDICATED / MINING CLAIM MONEY RECEIVED (455)		- n/a -	\$5.00

Transaction #: 276167
 Date of Transaction: 02/20/2001
CUSTOMER: CAVANAGH LAW FIRM

LINE #	QTY	COMMODITY / SUBJECT / ACTION / PRODUCT	REMARKS	UNIT PRICE	TOTAL
1	1	LOCATABLE MINERALS / MINING CLAIMS-ACCOUNTS/UNADJUDICATED / MINING CLAIM MONEY RECEIVED (455)		- n/a -	\$5.00

Transaction #: 276173
 Date of Transaction: 02/20/2001
CUSTOMER: CAVANAGH LAW FIRM

LINE #	QTY	COMMODITY / SUBJECT / ACTION / PRODUCT	REMARKS	UNIT PRICE	TOTAL
1	1	LOCATABLE MINERALS / MINING CLAIMS-ACCOUNTS/UNADJUDICATED / MINING CLAIM MONEY RECEIVED (455)		- n/a -	\$5.00

Transaction #: 276179
 Date of Transaction: 02/20/2001
CUSTOMER: CAVANAGH LAW FIRM

LINE #	QTY	COMMODITY / SUBJECT / ACTION / PRODUCT	REMARKS	UNIT PRICE	TOTAL
1	1	LOCATABLE MINERALS / MINING CLAIMS-ACCOUNTS/UNADJUDICATED / MINING CLAIM MONEY RECEIVED (455)		- n/a -	\$5.00

Transaction #: 276187
 Date of Transaction: 02/20/2001
CUSTOMER: CAVANAGH LAW FIRM

LINE #	QTY	COMMODITY / SUBJECT / ACTION / PRODUCT	REMARKS	UNIT PRICE	TOTAL
1	1	LOCATABLE MINERALS / MINING CLAIMS-ACCOUNTS/UNADJUDICATED / MINING CLAIM MONEY RECEIVED (455)		- n/a -	\$5.00

Transaction #: 276196
 Date of Transaction: 02/20/2001
CUSTOMER: CAVANAGH LAW FIRM

LINE #	QTY	COMMODITY / SUBJECT / ACTION / PRODUCT	REMARKS	UNIT PRICE	TOTAL
1	1	LOCATABLE MINERALS / MINING CLAIMS-ACCOUNTS/UNADJUDICATED / MINING CLAIM MONEY RECEIVED (455)		- n/a -	\$5.00

Transaction #: 276200

Date of Transaction: 02/20/2001

CUSTOMER:	CAVANAGH LAW FIRM
------------------	-------------------

LINE #	QTY	COMMODITY / SUBJECT / ACTION / PRODUCT	REMARKS	UNIT PRICE	TOTAL
1	1	LOCATABLE MINERALS / MINING CLAIMS-ACCOUNTS/UNADJUDICATED / MINING CLAIM MONEY RECEIVED (455)		- n/a -	\$5.00

Transaction #: 276204

Date of Transaction: 02/20/2001

CUSTOMER:	CAVANAGH LAW FIRM
------------------	-------------------

LINE #	QTY	COMMODITY / SUBJECT / ACTION / PRODUCT	REMARKS	UNIT PRICE	TOTAL
1	1	LOCATABLE MINERALS / MINING CLAIMS-ACCOUNTS/UNADJUDICATED / MINING CLAIM MONEY RECEIVED (455)		- n/a -	\$5.00

Transaction #: 276210

Date of Transaction: 02/20/2001

CUSTOMER:	CAVANAGH LAW FIRM
------------------	-------------------

LINE #	QTY	COMMODITY / SUBJECT / ACTION / PRODUCT	REMARKS	UNIT PRICE	TOTAL
1	1	LOCATABLE MINERALS / MINING CLAIMS-ACCOUNTS/UNADJUDICATED / MINING CLAIM MONEY RECEIVED (455)		- n/a -	\$5.00

Transaction #: 276216

Date of Transaction: 02/20/2001

CUSTOMER:	CAVANAGH LAW FIRM
------------------	-------------------

LINE #	QTY	COMMODITY / SUBJECT / ACTION / PRODUCT	REMARKS	UNIT PRICE	TOTAL
1	1	LOCATABLE MINERALS / MINING CLAIMS-ACCOUNTS/UNADJUDICATED / MINING CLAIM MONEY RECEIVED (455)		- n/a -	\$5.00

Transaction #: 276223					
Date of Transaction: 02/20/2001					
CUSTOMER:		CAVANAGH LAW FIRM			
LINE #	QTY	COMMODITY / SUBJECT / ACTION / PRODUCT	REMARKS	UNIT PRICE	TOTAL
1	1	LOCATABLE MINERALS / MINING CLAIMS-ACCOUNTS/UNADJUDICATED / MINING CLAIM MONEY RECEIVED (455)		- n/a -	\$5.00

Transaction #: 276228					
Date of Transaction: 02/20/2001					
CUSTOMER:		CAVANAGH LAW FIRM			
LINE #	QTY	COMMODITY / SUBJECT / ACTION / PRODUCT	REMARKS	UNIT PRICE	TOTAL
1	1	LOCATABLE MINERALS / MINING CLAIMS-ACCOUNTS/UNADJUDICATED / MINING CLAIM MONEY RECEIVED (455)		- n/a -	\$5.00

Transaction #: 276236					
Date of Transaction: 02/20/2001					
CUSTOMER:		CAVANAGH LAW FIRM			
LINE #	QTY	COMMODITY / SUBJECT / ACTION / PRODUCT	REMARKS	UNIT PRICE	TOTAL
1	1	LOCATABLE MINERALS / MINING CLAIMS-ACCOUNTS/UNADJUDICATED / MINING CLAIM MONEY RECEIVED (455)		- n/a -	\$5.00

Transaction #: 276240					
Date of Transaction: 02/20/2001					
CUSTOMER:		CAVANAGH LAW FIRM			
LINE #	QTY	COMMODITY / SUBJECT / ACTION / PRODUCT	REMARKS	UNIT PRICE	TOTAL
1	1	LOCATABLE MINERALS / MINING CLAIMS-ACCOUNTS/UNADJUDICATED / MINING CLAIM MONEY RECEIVED (455)		- n/a -	\$5.00

Transaction #: 276247					
Date of Transaction: 02/20/2001					
CUSTOMER:		CAVANAGH LAW FIRM			

LINE #	QTY	COMMODITY / SUBJECT / ACTION / PRODUCT	REMARKS	UNIT PRICE	TOTAL
1	1	LOCATABLE MINERALS / MINING CLAIMS-ACCOUNTS/UNADJUDICATED / MINING CLAIM MONEY RECEIVED (455)		- n/a -	\$5.00

Transaction #: 276257

Date of Transaction: 02/20/2001

CUSTOMER: CAVANAGH LAW FIRM

LINE #	QTY	COMMODITY / SUBJECT / ACTION / PRODUCT	REMARKS	UNIT PRICE	TOTAL
1	1	LOCATABLE MINERALS / MINING CLAIMS-ACCOUNTS/UNADJUDICATED / MINING CLAIM MONEY RECEIVED (455)		- n/a -	\$5.00

Transaction #: 276272

Date of Transaction: 02/20/2001

CUSTOMER: CAVANAGH LAW FIRM

LINE #	QTY	COMMODITY / SUBJECT / ACTION / PRODUCT	REMARKS	UNIT PRICE	TOTAL
1	1	LOCATABLE MINERALS / MINING CLAIMS-ACCOUNTS/UNADJUDICATED / MINING CLAIM MONEY RECEIVED (455)		- n/a -	\$5.00

Transaction #: 276277

Date of Transaction: 02/20/2001

CUSTOMER: CAVANAGH LAW FIRM

LINE #	QTY	COMMODITY / SUBJECT / ACTION / PRODUCT	REMARKS	UNIT PRICE	TOTAL
1	1	LOCATABLE MINERALS / MINING CLAIMS-ACCOUNTS/UNADJUDICATED / MINING CLAIM MONEY RECEIVED (455)		- n/a -	\$5.00

Transaction #: 276279

Date of Transaction: 02/20/2001

CUSTOMER: CAVANAGH LAW FIRM

LINE #	QTY	COMMODITY / SUBJECT / ACTION / PRODUCT	REMARKS	UNIT PRICE	TOTAL
1	1	LOCATABLE MINERALS / MINING CLAIMS-ACCOUNTS/UNADJUDICATED / MINING CLAIM MONEY RECEIVED (455)		- n/a -	\$5.00

Transaction #: 276286					
Date of Transaction: 02/20/2001					
CUSTOMER:		CAVANAGH LAW FIRM			
LINE #	QTY	COMMODITY / SUBJECT / ACTION / PRODUCT	REMARKS	UNIT PRICE	TOTAL
1	1	LOCATABLE MINERALS / MINING CLAIMS-ACCOUNTS/UNADJUDICATED / MINING CLAIM MONEY RECEIVED (455)		- n/a -	\$5.00

Transaction #: 276290					
Date of Transaction: 02/20/2001					
CUSTOMER:		CAVANAGH LAW FIRM			
LINE #	QTY	COMMODITY / SUBJECT / ACTION / PRODUCT	REMARKS	UNIT PRICE	TOTAL
1	1	LOCATABLE MINERALS / MINING CLAIMS-ACCOUNTS/UNADJUDICATED / MINING CLAIM MONEY RECEIVED (455)		- n/a -	\$5.00

Transaction #: 276295					
Date of Transaction: 02/20/2001					
CUSTOMER:		CAVANAGH LAW FIRM			
LINE #	QTY	COMMODITY / SUBJECT / ACTION / PRODUCT	REMARKS	UNIT PRICE	TOTAL
1	1	LOCATABLE MINERALS / MINING CLAIMS-ACCOUNTS/UNADJUDICATED / MINING CLAIM MONEY RECEIVED (455)		- n/a -	\$5.00

Transaction #: 276302					
Date of Transaction: 02/20/2001					
CUSTOMER:		CAVANAGH LAW FIRM			
LINE #	QTY	COMMODITY / SUBJECT / ACTION / PRODUCT	REMARKS	UNIT PRICE	TOTAL
1	1	LOCATABLE MINERALS / MINING CLAIMS-ACCOUNTS/UNADJUDICATED / MINING CLAIM MONEY RECEIVED (455)		- n/a -	\$5.00

Transaction #: 276309					
Date of Transaction: 02/20/2001					
CUSTOMER:		CAVANAGH LAW FIRM			

LINE #	QTY	COMMODITY / SUBJECT / ACTION / PRODUCT	REMARKS	UNIT PRICE	TOTAL
1	1	LOCATABLE MINERALS / MINING CLAIMS-ACCOUNTS/UNADJUDICATED / MINING CLAIM MONEY RECEIVED (455)		- n/a -	\$5.00

Transaction #: 276406

Date of Transaction: 02/21/2001

CUSTOMER:	CAVANAGH LAW FIRM
------------------	-------------------

LINE #	QTY	COMMODITY / SUBJECT / ACTION / PRODUCT	REMARKS	UNIT PRICE	TOTAL
1	1	LOCATABLE MINERALS / MINING CLAIMS-ACCOUNTS/UNADJUDICATED / MINING CLAIM MONEY RECEIVED (455)		- n/a -	\$5.00

Transaction #: 276407

Date of Transaction: 02/21/2001

CUSTOMER:	CAVANAGH LAW FIRM
------------------	-------------------

LINE #	QTY	COMMODITY / SUBJECT / ACTION / PRODUCT	REMARKS	UNIT PRICE	TOTAL
1	1	LOCATABLE MINERALS / MINING CLAIMS-ACCOUNTS/UNADJUDICATED / MINING CLAIM MONEY RECEIVED (455)		- n/a -	\$5.00

Transaction #: 276411

Date of Transaction: 02/21/2001

CUSTOMER:	CAVANAGH LAW FIRM
------------------	-------------------

LINE #	QTY	COMMODITY / SUBJECT / ACTION / PRODUCT	REMARKS	UNIT PRICE	TOTAL
1	1	LOCATABLE MINERALS / MINING CLAIMS-ACCOUNTS/UNADJUDICATED / MINING CLAIM MONEY RECEIVED (455)		- n/a -	\$5.00

Transaction #: 276425

Date of Transaction: 02/21/2001

CUSTOMER:	CAVANAGH LAW FIRM
------------------	-------------------

LINE #	QTY	COMMODITY / SUBJECT / ACTION / PRODUCT	REMARKS	UNIT PRICE	TOTAL
1	1	LOCATABLE MINERALS / MINING CLAIMS-ACCOUNTS/UNADJUDICATED / MINING CLAIM MONEY RECEIVED (455)		- n/a -	\$5.00

Transaction #: 276426
Date of Transaction: 02/21/2001
CUSTOMER: CAVANAGH LAW FIRM

LINE #	QTY	COMMODITY / SUBJECT / ACTION / PRODUCT	REMARKS	UNIT PRICE	TOTAL
1	1	LOCATABLE MINERALS / MINING CLAIMS-ACCOUNTS/UNADJUDICATED / MINING CLAIM MONEY RECEIVED (455)		- n/a -	\$5.00

Transaction #: 276427
Date of Transaction: 02/21/2001
CUSTOMER: CAVANAGH LAW FIRM

LINE #	QTY	COMMODITY / SUBJECT / ACTION / PRODUCT	REMARKS	UNIT PRICE	TOTAL
1	1	LOCATABLE MINERALS / MINING CLAIMS-ACCOUNTS/UNADJUDICATED / MINING CLAIM MONEY RECEIVED (455)		- n/a -	\$5.00

Transaction #: 276430
Date of Transaction: 02/21/2001
CUSTOMER: CAVANAGH LAW FIRM

LINE #	QTY	COMMODITY / SUBJECT / ACTION / PRODUCT	REMARKS	UNIT PRICE	TOTAL
1	1	LOCATABLE MINERALS / MINING CLAIMS-ACCOUNTS/UNADJUDICATED / MINING CLAIM MONEY RECEIVED (455)		- n/a -	\$5.00

Transaction #: 276433
Date of Transaction: 02/21/2001
CUSTOMER: CAVANAGH LAW FIRM

LINE #	QTY	COMMODITY / SUBJECT / ACTION / PRODUCT	REMARKS	UNIT PRICE	TOTAL
1	1	LOCATABLE MINERALS / MINING CLAIMS-ACCOUNTS/UNADJUDICATED / MINING CLAIM MONEY RECEIVED (455)		- n/a -	\$5.00

Transaction #: 276437
Date of Transaction: 02/21/2001
CUSTOMER: CAVANAGH LAW FIRM

LINE #	QTY	COMMODITY / SUBJECT / ACTION / PRODUCT	REMARKS	UNIT PRICE	TOTAL
1	1	LOCATABLE MINERALS / MINING CLAIMS-ACCOUNTS/UNADJUDICATED / MINING CLAIM MONEY RECEIVED (455)		- n/a -	\$5.00

Transaction #: 276439

Date of Transaction: 02/21/2001

CUSTOMER: CAVANAGH LAW FIRM

LINE #	QTY	COMMODITY / SUBJECT / ACTION / PRODUCT	REMARKS	UNIT PRICE	TOTAL
1	1	LOCATABLE MINERALS / MINING CLAIMS-ACCOUNTS/UNADJUDICATED / MINING CLAIM MONEY RECEIVED (455)		- n/a -	\$5.00

Transaction #: 276440

Date of Transaction: 02/21/2001

CUSTOMER: CAVANAGH LAW FIRM

LINE #	QTY	COMMODITY / SUBJECT / ACTION / PRODUCT	REMARKS	UNIT PRICE	TOTAL
1	1	LOCATABLE MINERALS / MINING CLAIMS-ACCOUNTS/UNADJUDICATED / MINING CLAIM MONEY RECEIVED (455)		- n/a -	\$5.00

Transaction #: 276441

Date of Transaction: 02/21/2001

CUSTOMER: CAVANAGH LAW FIRM

LINE #	QTY	COMMODITY / SUBJECT / ACTION / PRODUCT	REMARKS	UNIT PRICE	TOTAL
1	1	LOCATABLE MINERALS / MINING CLAIMS-ACCOUNTS/UNADJUDICATED / MINING CLAIM MONEY RECEIVED (455)		- n/a -	\$5.00

Transaction #: 276443

Date of Transaction: 02/21/2001

CUSTOMER: CAVANAGH LAW FIRM

LINE #	QTY	COMMODITY / SUBJECT / ACTION / PRODUCT	REMARKS	UNIT PRICE	TOTAL
1	1	LOCATABLE MINERALS / MINING CLAIMS-ACCOUNTS/UNADJUDICATED / MINING CLAIM MONEY RECEIVED (455)		- n/a -	\$5.00

Transaction #: 276445
Date of Transaction: 02/21/2001
CUSTOMER: CAVANAGH LAW FIRM

LINE #	QTY	COMMODITY / SUBJECT / ACTION / PRODUCT	REMARKS	UNIT PRICE	TOTAL
1	3	LOCATABLE MINERALS / MINING CLAIMS-ACCOUNTS/UNADJUDICATED / MINING CLAIM MONEY RECEIVED (455)		- n/a -	\$5.00
2	3	LOCATABLE MINERALS / MINING CLAIMS-ACCOUNTS/UNADJUDICATED / MINING CLAIM MONEY RECEIVED (455)		- n/a -	\$5.00

Transaction #: 276446
Date of Transaction: 02/21/2001
CUSTOMER: CAVANAGH LAW FIRM

LINE #	QTY	COMMODITY / SUBJECT / ACTION / PRODUCT	REMARKS	UNIT PRICE	TOTAL
1	1	LOCATABLE MINERALS / MINING CLAIMS-ACCOUNTS/UNADJUDICATED / MINING CLAIM MONEY RECEIVED (455)		- n/a -	\$5.00

Transaction #: 276448
Date of Transaction: 02/21/2001
CUSTOMER: CAVANAGH LAW FIRM

LINE #	QTY	COMMODITY / SUBJECT / ACTION / PRODUCT	REMARKS	UNIT PRICE	TOTAL
1	1	LOCATABLE MINERALS / MINING CLAIMS-ACCOUNTS/UNADJUDICATED / MINING CLAIM MONEY RECEIVED (455)		- n/a -	\$5.00

Transaction #: 276452
Date of Transaction: 02/21/2001
CUSTOMER: CAVANAGH LAW FIRM

LINE #	QTY	COMMODITY / SUBJECT / ACTION / PRODUCT	REMARKS	UNIT PRICE	TOTAL
1	1	LOCATABLE MINERALS / MINING CLAIMS-ACCOUNTS/UNADJUDICATED / MINING CLAIM MONEY RECEIVED (455)		- n/a -	\$5.00

Transaction #: 276453

Date of Transaction: 02/21/2001

CUSTOMER: CAVANAGH LAW FIRM

LINE #	QTY	COMMODITY / SUBJECT / ACTION / PRODUCT	REMARKS	UNIT PRICE	TOTAL
1	1	LOCATABLE MINERALS / MINING CLAIMS-ACCOUNTS/UNADJUDICATED / MINING CLAIM MONEY RECEIVED (455)		- n/a -	\$5.00

Transaction #: 276593

Date of Transaction: 02/21/2001

CUSTOMER: CAVANAGH LAW FIRM

LINE #	QTY	COMMODITY / SUBJECT / ACTION / PRODUCT	REMARKS	UNIT PRICE	TOTAL
1	1	LOCATABLE MINERALS / MINING CLAIMS-ACCOUNTS/UNADJUDICATED / MINING CLAIM MONEY RECEIVED (455)		- n/a -	\$5.00
2	3	LOCATABLE MINERALS / MINING CLAIMS-ACCOUNTS/UNADJUDICATED / MINING CLAIM MONEY RECEIVED (455)		- n/a -	\$5.00
3	3	LOCATABLE MINERALS / MINING CLAIMS-ACCOUNTS/UNADJUDICATED / MINING CLAIM MONEY RECEIVED (455)		- n/a -	\$5.00
4	4	LOCATABLE MINERALS / MINING CLAIMS-ACCOUNTS/UNADJUDICATED / MINING CLAIM MONEY RECEIVED (455)		- n/a -	\$5.00

Transaction #: 276599

Date of Transaction: 02/21/2001

CUSTOMER: CAVANAGH LAW FIRM

LINE #	QTY	COMMODITY / SUBJECT / ACTION / PRODUCT	REMARKS	UNIT PRICE	TOTAL
1	1	LOCATABLE MINERALS / MINING CLAIMS-ACCOUNTS/UNADJUDICATED / MINING CLAIM MONEY RECEIVED (455)		- n/a -	\$5.00
2	3	LOCATABLE MINERALS / MINING CLAIMS-ACCOUNTS/UNADJUDICATED / MINING CLAIM MONEY RECEIVED (455)		- n/a -	\$5.00

Transaction #: 276600					
Date of Transaction: 02/21/2001					
CUSTOMER:		CAVANAGH LAW FIRM			
LINE #	QTY	COMMODITY / SUBJECT / ACTION / PRODUCT	REMARKS	UNIT PRICE	TOTAL
1	1	LOCATABLE MINERALS / MINING CLAIMS-ACCOUNTS/UNADJUDICATED / MINING CLAIM MONEY RECEIVED (455)		- n/a -	\$5.00
TOTAL:					\$330.00

PAYMENT INFORMATION			
1	AMOUNT:	\$330.00	POSTMARKED: N/A
	TYPE:	CHECK	RECEIVED: 02/21/2001
	CHECK NO:	6587	
	NAME:	CAVANAGH LAW FIRM	


REMARKS

CASE SERIAL NUMBER INFORMATION		
TRNS #	LINE #	CASES
275913	1	AMC207544
275914	1	AMC207545
275916	1	AMC207546
275919	1	AMC207547
276092	1	AMC207548
276097	1	AMC207554
276104	1	AMC207555
276111	1	AMC207561
276114	1	AMC207562
276122	1	AMC207563
276125	1	AMC207564
276128	1	AMC207565
276132	1	AMC207566
276135	1	AMC207567
276143	1	AMC207568
276152	1	AMC207569

276153	1	AMC207570
276167	1	AMC207571
276173	1	AMC207572
276179	1	AMC297573
276187	1	AMC207598
276196	1	AMC207600
276200	1	AMC207601
276204	1	AMC207611
276210	1	AMC207574
276216	1	AMC207575
276223	1	AMC207576
276228	1	AMC207577
276236	1	AMC272763
276240	1	AMC272764
276247	1	AMC272765
276257	1	AMC272767
276272	1	AMC272768
276277	1	AMC272769
276279	1	AMC272770
276286	1	AMC272771
276290	1	AMC272772
276295	1	AMC272773
276302	1	AMC272774
276309	1	AMC272783
276406	1	AMC272784
276407	1	AMC272786
276411	1	AMC272788
276425	1	AMC272790
276426	1	AMC87732
276427	1	AMC87733
276430	1	AMC87736
276433	1	AMC87737
276437	1	AMC87739
276439	1	AMC260521
276440	1	AMC260522
276441	1	AMC260523
276443	1	AMC260524
276445	1	AMC260525, AMC260528

276445	2	AMC260525, AMC260528
276446	1	AMC260526
276448	1	AMC260527
276452	1	AMC263075
276453	1	AMC263076
276593	1	AMC260529
276593	2	AMC260529, AMC260530
276593	3	AMC260529, AMC260530, AMC260531
276593	4	AMC260529, AMC260530, AMC260531, AMC260532
276599	1	AMC260533
276599	2	AMC260533, AMC260534
276600	1	AMC263074

This receipt was generated by the automated BLM Collections and Billings System and is a paper representation of a portion of the official electronic record contained therein.


 INSTRUMENT # 9751458
 OFFICIAL RECORDS OF
 YAVAPAI COUNTY
 PATSY C. JENNEY-COLON
 REQUEST OF:
 CAPITAL TITLE AGENCY
 DATE: 09/15/97 TIME: 15:00
 FEE: 11.00 SC: 4.00 PT: 1.00
 BOOK 3478 PAGE 573 PAGES: 011

BK	FEE
MAP	\$4
PCL	\$5
	\$1
5/6	

When Recorded Return to:

Philip J. Shea, Esq.
 Shea & Wilks
 100 West Washington, Suite 200
 Phoenix, AZ 85003-1805

119331-DO DS

QUIT CLAIM DEED

NO TRANSFER FEE NECESSARY
 EXEMPTED UNDER A.R.S. 42-1612 AG

EXEMPT FROM AFFIDAVIT - A.R.S. 42-1614(A)(6)

ACCOMMODATION RECORDS
NO TITLE LIABILITY

For the consideration of the sum of Ten Dollars (\$10.00), and other valuable consideration received,

SUPERIOR COMPANIES, an Arizona corporation,

hereby quit claims to

SALT-RIVER PIMA-MARICOPA INDIAN COMMUNITY, an Indian Tribe
 organized under Section 16 of the Indian Reorganization Act of 1934, doing
 business as PHOENIX CEMENT COMPANY,

AMC 263074
 260521
 20 7543
 272 753
 87712

all right, title or interest in the following real property situated in Yavapai County, Arizona:

SEE EXHIBIT "A" ATTACHED HERETO AND INCORPORATED HEREIN

Dated this 11 day of September, 1997.

SUPERIOR COMPANIES, an Arizona corporation

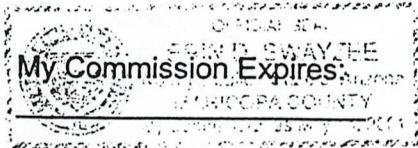
By: Archer V. Shelton
 Archer V. Shelton
 Its: President

RECEIVED
 B.L.M. AZ STATE OFFICE
 PHOENIX, ARIZONA
 1997 OCT -2 P 1:11

STATE OF ARIZONA)
) ss.
 County of Maricopa)

This instrument was acknowledged before me this 11th day of September, 1997, by Archer V. Shelton, the President of SUPERIOR COMPANIES, an Arizona corporation, on behalf of the corporation.

Orin D Swagze
 Notary Public



ENTERED IN COMPUTER BOOK 3478 PAGE 573
 11/30/98

EXHIBIT "A"

MILL SITE LEGAL DESCRIPTIONS

GH NO. 1 MILL SITE

This claim consists of approximately 5 acres being the West one half of the Northwest one quarter of Lot 2, Section 12 Township 13 North, Range 5 East of the Gila and Salt River Base and Meridian of Yavapai County, Arizona

GH NO. 2 MILL SITE

This claim consists of approximately 5 acres being the East one half of the Northwest one quarter of Lot 2, Section 12 Township 13 North, Range 5 East of the Gila and Salt River Base and Meridian of Yavapai County, Arizona

GH NO. 3 MILL SITE

This claim consists of approximately 5 acres being the East one half of the Southwest one quarter of Lot 2, Section 12 Township 13 North, Range 5 East of the Gila and Salt River Base and Meridian of Yavapai County, Arizona

GH NO. 4 MILL SITE

This claim consists of approximately 5 acres being the West one half of the Southwest one quarter of Lot 2, Section 12 Township 13 North, Range 5 East of the Gila and Salt River Base and Meridian of Yavapai County, Arizona

GH NO. 5 MILL SITE

This claim consists of approximately 5 acres being the West one half of the North one half of Lot 17, Section 12 Township 13 North, Range 5 East of the Gila and Salt River Base and Meridian of Yavapai County, Arizona

GH NO. 6 MILL SITE

This claim consists of approximately 5 acres being the East one half of the North one half of Lot 17, Section 12 Township 13 North, Range 5 East of the Gila and Salt River Base and Meridian of Yavapai County, Arizona

GH NO. 7 MILL SITE

This claim consists of approximately 5 acres being the West one half of the Northwest one quarter of Lot 7, Section 12 Township 13 North, Range 5 East of the Gila and Salt River Base and Meridian of Yavapai County, Arizona

PHOENIX, ARIZONA

1997 OCT - 2 P 1: 24

RECEIVED
BLM, AZ STATE OFF

3478 PAGE 574

GH NO. 8 MILL SITE

This claim consists of approximately 5 acres being the East one half of the Northwest one quarter of Lot 17, Section 12 Township 13 North, Range 5 East of the Gila and Salt River Base and Meridian of Yavapai County, Arizona

GH NO. 9 MILL SITE

This claim consists of approximately 5 acres being the West one half of the South one half of Lot 17, Section 12 Township 13 North, Range 5 East of the Gila and Salt River Base and Meridian of Yavapai County, Arizona

GH NO. 10 MILL SITE

This claim consists of approximately 5 acres being the East one half of the South one half of Lot 17, Section 12 Township 13 North, Range 5 East of the Gila and Salt River Base and Meridian of Yavapai County, Arizona

GH NO. 11 MILL SITE

This claim consists of approximately 5 acres being the West one half of the Southwest one quarter of Lot 7, Section 12 Township 13 North, Range 5 East of the Gila and Salt River Base and Meridian of Yavapai County, Arizona

GH NO. 12 MILL SITE

This claim consists of approximately 5 acres being the East one half of the Southwest one quarter of Lot 7, Section 12 Township 13 North, Range 5 East of the Gila and Salt River Base and Meridian of Yavapai County, Arizona

GH NO. 13 MILL SITE

This claim consists of approximately 5 acres being the West one half of Lot 18, Section 12 Township 13 North, Range 5 East of the Gila and Salt River Base and Meridian of Yavapai County, Arizona

GH NO. 14 MILL SITE

This claim consists of approximately 5 acres being the East one half of Lot 18, Section 12 Township 13 North, Range 5 East of the Gila and Salt River Base and Meridian of Yavapai County, Arizona

GH NO. 15 MILL SITE

This claim consists of approximately 2.71 acres being Lot 24, Section 12 Township 13 North, Range 5 East of the Gila and Salt River Base and Meridian of Yavapai County, Arizona

1997 OCT - 2 P 1: 24

RECEIVED B.L.M. AZ STATE OFF

BOOK 3478 PAGE 575

4

GH NO. 16 MILL SITE

This claim consists of approximately 2.70 acres being Lot 25, Section 12 Township 13 North, Range 5 East of the Gila and Salt River Base and Meridian of Yavapai County, Arizona

GH NO. 17 MILL SITE

This claim consists of approximately 0.05 acres being Lot 21, Section 12 Township 13 North, Range 5 East of the Gila and Salt River Base and Meridian of Yavapai County, Arizona

RECEIVED
B.L.M. AZ STATE OFFI
1991 OCT -2 P 1:24
PHOENIX, ARIZONA

EXHIBIT "A"

LEGAL DESCRIPTION PLACER CLAIMS

LIBBY 1B

The claim consist of approximately 20 acres being the West one half of the Lot 7 of **Section One Township 13 North, Range 5 East** of the Gila and Salt River Base and Meridian of Yavapai County, Arizona.

LIBBY 1C

The claim consist of approximately 20 acres being the all of Lot 14 of **Section One Township 13 North, Range 5 East** of the Gila and Salt River Base and Meridian of Yavapai County, Arizona.

LIBBY 1D

The claim consist of approximately 20 acres being the West one half of Lot 9 of **Section One Township 13 North, Range 5 East** of the Gila and Salt River Base and Meridian of Yavapai County, Arizona.

LIBBY 1E

The claim consist of approximately 20 acres being the East one half of Lot 9 of **Section One Township 13 North, Range 5 East** of the Gila and Salt River Base and Meridian of Yavapai County, Arizona.

LIBBY 1F

The claim consist of approximately 20 acres being the West one half of Lot 10 of **Section One Township 13 North, Range 5 East** of the Gila and Salt River Base and Meridian of Yavapai County, Arizona.

LIBBY 2E

The claim consist of approximately 20 acres being the all of lot 13 of **Section One Township 13 North, Range 5 East** of the Gila and Salt River Base and Meridian of Yavapai County, Arizona.

LIBBY 2F

The claim consist of approximately 20 acres being the West one half of Lot 6 of **Section One Township 13 North, Range 5 East** of the Gila and Salt River Base and Meridian of Yavapai County, Arizona.

GYPSUM HEART A

The claim consist of approximately 20 acres being the North one half of the Southeast one quarter of the Northwest one quarter of **Section One Township 13 North, Range 5 East** of the Gila and Salt River Base and Meridian of Yavapai County, Arizona.

RECEIVED
BLM. AZ STATE OFFICE
1997 OCT 1 P 1:24
PHOENIX ARIZONA

GYP SUM HEART B

The claim consist of approximately 20 acres being the East one half of the Southwest one quarter of the Northwest one quarter of Section One Township 13 North, Range 5 East of the Gila and Salt River Base and Meridian of Yavapai County, Arizona.

GYP SUM HEART C

The claim consist of approximately 20 acres being the West one half of the Southwest one quarter of the Northwest one quarter of Section One Township 13 North, Range 5 East of the Gila and Salt River Base and Meridian of Yavapai County, Arizona.

GYP SUM HEART 2A

The claim consist of approximately 20 acres being the East one half of the Southeast one quarter of the Southwest one quarter of Section One Township 13 North, Range 5 East of the Gila and Salt River Base and Meridian of Yavapai County, Arizona.

GYP SUM HEART 2B

The claim consist of approximately 20 acres being the West one half of the Southeast one quarter of the Southwest one quarter of Section One Township 13 North, Range 5 East of the Gila and Salt River Base and Meridian of Yavapai County, Arizona.

GYP SUM HEART 2C

The claim consist of approximately 20 acres being the East one half of the Southwest one quarter of the Southwest one quarter of Section One Township 13 North, Range 5 East of the Gila and Salt River Base and Meridian of Yavapai County, Arizona.

GYP SUM HEART 3A

The claim consist of approximately 20 acres being the East one half of the Northeast one quarter of the Northeast one quarter of Section Eleven Township 13 North, Range 5 East of the Gila and Salt River Base and Meridian of Yavapai County, Arizona.

GYP SUM HEART 3B

The claim consist of approximately 20 acres being the West one half of the Northeast one quarter of the Northeast one quarter of Section Eleven Township 13 North, Range 5 East of the Gila and Salt River Base and Meridian of Yavapai County, Arizona.

GYP SUM HEART 3C

The claim consist of approximately 20 acres being the North one half of the Southeast one quarter of the Northeast one quarter of Section Eleven Township 13 North, Range 5 East of the Gila and Salt River Base and Meridian of Yavapai County, Arizona.

RECEIVED
BLM. AZ STATE
LAND OFFICE
PHOENIX, ARIZONA
1997 OCT - 11 1:24

GYPSUM HEART 4A

The claim consist of approximately 20 acres being the East one half of the Northwest one quarter of the Northeast one quarter of Section Eleven Township 13 North, Range 5 East of the Gila and Salt River Base and Meridian of Yavapai County, Arizona.

GYPSUM HEART 4B

The claim consist of approximately 20 acres being the West one half of the Northwest one quarter of the Northeast one quarter of Section Eleven Township 13 North, Range 5 East of the Gila and Salt River Base and Meridian of Yavapai County, Arizona.

GYPSUM HEART 4C

The claim consist of approximately 20 acres being the West one half of the Southwest one quarter of the Northeast one quarter of Section Eleven Township 13 North, Range 5 East of the Gila and Salt River Base and Meridian of Yavapai County, Arizona.

GYPSUM HEART 4D

The claim consist of approximately 20 acres being the East one half of the Southwest one quarter of the Northeast one quarter of Section Eleven Township 13 North, Range 5 East of the Gila and Salt River Base and Meridian of Yavapai County, Arizona.

MORMON FLAT A

The claim consist of approximately 20 acres being the East one half of Lot 2 of Section Twelve Township 13 North, Range 5 East of the Gila and Salt River Base and Meridian of Yavapai County, Arizona.

MORMON FLAT C

The claim consist of approximately 20 acres being the East one half of Lot 3 of Section Twelve Township 13 North, Range 5 East of the Gila and Salt River Base and Meridian of Yavapai County, Arizona.

MORMON FLAT D

The claim consist of approximately 20 acres being the West one half of Lot 3 of Section Twelve Township 13 North, Range 5 East of the Gila and Salt River Base and Meridian of Yavapai County, Arizona.

TROY D

The claim consist of approximately 20 acres being the West one half of Lot 20 and a part of Lot 6 of Section Twelve Township 13 North, Range 5 East of the Gila and Salt River Base and Meridian of Yavapai County, Arizona.

GLEN CANYON A

The claim consist of approximately 20 acres being the East one half of the Northeast one quarter of the Southwest one quarter of Section One Township 13 North, Range 5 East of the Gila and Salt River Base and Meridian of Yavapai County, Arizona.

GLEN CANYON B

The claim consist of approximately 20 acres being the West one half of the Northeast one quarter of the Southwest one quarter of Section One Township 13 North, Range 5 East of the Gila and Salt River Base and Meridian of Yavapai County, Arizona.

GLEN CANYON C

The claim consist of approximately 20 acres being the East one half of the Northwest one quarter of the Southwest one quarter of Section One Township 13 North, Range 5 East of the Gila and Salt River Base and Meridian of Yavapai County, Arizona.

GLEN CANYON D

The claim consist of approximately 20 acres being the West one half of the Northwest one quarter of the Southwest one quarter of Section One Township 13 North, Range 5 East of the Gila and Salt River Base and Meridian of Yavapai County, Arizona.

VERDE STAR 8C

This placer claim has been located with exterior limits conforming to the rectangular subdivision of the public lands survey of the United States and is described as the W1/2SW1/4SE1/4 of Section 4, T 13 N, R 5 E, G&SRB&M, Yavapai County, State of Arizona, containing 20 acres more or less.

VERDE STAR 8D

This placer claim has been located with exterior limits conforming to the rectangular subdivision of the public lands survey of the United States and is described as the E1/2SW1/4SE1/4 of Section 4, T 13 N, R 5 E, G&SRB&M, Yavapai County, State of Arizona, containing 20 acres more or less.

VERDE STAR 8E

This placer claim has been located with exterior limits conforming to the rectangular subdivision of the public lands survey of the United States and is described as the W1/2SE1/4SE1/4 of Section 4, T 13 N, R 5 E, G&SRB&M, Yavapai County, State of Arizona, containing 20 acres more or less.

VERDE STAR 10A

This placer claim has been located with exterior limits conforming to the rectangular subdivision of the public lands survey of the United States and is described as the W1/2NW1/4NE1/4 of Section 9, T 13 N, R 5 E, G&SRB&M, Yavapai County, State of Arizona, containing 20 acres more or less.

RECEIVED
BLM
STATE OFFICE
1998
APR 2 P 1:
PHOENIX, ARIZONA



VERDE STAR 10B

This placer claim has been located with exterior limits conforming to the rectangular subdivision of the public lands survey of the United States and is described as the W1/2SW1/4NE1/4 of Section 9, T 13 N, R 5 E, G&SRB&M, Yavapai County, State of Arizona, containing 20 acres more or less.

VERDE STAR 10C

This placer claim has been located with exterior limits conforming to the rectangular subdivision of the public lands survey of the United States and is described as the E1/2NW1/4NE1/4 of Section 9, T 13 N, R 5 E, G&SRB&M, Yavapai County, State of Arizona, containing 20 acres more or less.

VERDE STAR 10D

This placer claim has been located with exterior limits conforming to the rectangular subdivision of the public lands survey of the United States and is described as the E1/2SW1/4NE1/4 of Section 9, T 13 N, R 5 E, G&SRB&M, Yavapai County, State of Arizona, containing 20 acres more or less.

VERDE STAR 10E

This placer claim has been located with exterior limits conforming to the rectangular subdivision of the public lands survey of the United States and is described as the W1/2NE1/4NE1/4 of Section 9, T 13 N, R 5 E, G&SRB&M, Yavapai County, State of Arizona, containing 20 acres more or less.

VERDE STAR 10F

This placer claim has been located with exterior limits conforming to the rectangular subdivision of the public lands survey of the United States and is described as the W1/2SE1/4NE1/4 of Section 9, T 13 N, R 5 E, G&SRB&M, Yavapai County, State of Arizona, containing 20 acres more or less.

VERDE STAR 10G

This placer claim has been located with exterior limits conforming to the rectangular subdivision of the public lands survey of the United States and is described as the E1/2NE1/4NE1/4 of Section 9, T 13 N, R 5 E, G&SRB&M, Yavapai County, State of Arizona, containing 20 acres more or less.

VERDE STAR 10H

This placer claim has been located with exterior limits conforming to the rectangular subdivision of the public lands survey of the United States and is described as the E1/2SE1/4NE1/4 of Section 9, T 13 N, R 5 E, G&SRB&M, Yavapai County, State of Arizona, containing 20 acres more or less.

RECEIVED
B.L.M. AZ STATE OFFICE

VERDE STAR 13A

This placer claim has been located with exterior limits conforming to the rectangular subdivision of the public lands survey of the United States and is described as the W1/2NW1/4NW1/4 of Section 10, T 13 N, R 5 E, G&SRB&M, Yavapai County, State of Arizona, containing 20 acres more or less.

VERDE STAR 13B

This placer claim has been located with exterior limits conforming to the rectangular subdivision of the public lands survey of the United States and is described as the W1/2SW1/4NW1/4 of Section 10, T 13 N, R 5 E, G&SRB&M, Yavapai County, State of Arizona, containing 20 acres more or less.

VERDE STAR 13D

This placer claim has been located with exterior limits conforming to the rectangular subdivision of the public lands survey of the United States and is described as the E1/2SW1/4NW1/4 of Section 10, T 13 N, R 5 E, G&SRB&M, Yavapai County, State of Arizona, containing 20 acres more or less.

VERDE STAR 13F

This placer claim has been located with exterior limits conforming to the rectangular subdivision of the public lands survey of the United States and is described as the W1/2SE1/4NW1/4 of Section 10, T 13 N, R 5 E, G&SRB&M, Yavapai County, State of Arizona, containing 20 acres more or less.

VERDE STAR 13H

This placer claim has been located with exterior limits conforming to the rectangular subdivision of the public lands survey of the United States and is described as the E1/2SE1/4NW1/4 of Section 10, T 13 N, R 5 E, G&SRB&M, Yavapai County, State of Arizona, containing 20 acres more or less.

BILLY H

The claim consists of approximately 160 acres being the East one half of the West one half of Section 22, Township 13 North, Range 5 East of the Gila and Salt River Base and Meridian of Yavapai County, Arizona.

BILLY I

The claim consists of approximately 160 acres being the Northeast one quarter of Section 22, Township 13 North, Range 5 East of the Gila and Salt River Base and Meridian of Yavapai County, Arizona.

PHOENIX, ARIZONA

1997 OCT - 2 P 1: 25

RECEIVED
B.L.M. AZ STATE OFFICE

BOOK 3478 PAGE 582

BILLY R

The claim consists of approximately 160 acres being the Southeast one quarter of Section 22, Township 13 North, Range 5 East of the Gila and Salt River Base and Meridian of Yavapai County, Arizona.

BILLY S

The claim consists of approximately 160 acres being the Northeast one quarter of Section 27, Township 13 North, Range 5 East of the Gila and Salt River Base and Meridian of Yavapai County, Arizona.

BILLY FRACTION

The claim consists of approximately 120 acres being the East one half of the Northwest one quarter and the Southwest one quarter of the Northwest one quarter of Section 27, Township 13 North, Range 5 East of the Gila and Salt River Base and Meridian of Yavapai County, Arizona.

RECEIVED
B.L.M. AZ STATE OFFICE
1991 OCT -2 P 1:25
PHOENIX, ARIZONA

ARIZONA STATE
BUREAU OF LAND MANAGEMENT

It is hereby certified that the above described lands are the property of the United States of America and are held in trust for the benefit of the people of the State of Arizona.

BY: _____
SPECIAL AGENT IN CHARGE



BGM 3478 PAGE 583

STATE OF ARIZONA
County of Yavapai

FRED HUBERT-GOOD, County Recorder, in and for the County of Yavapai, State of Arizona, and custodian of the records of such office, do hereby certify that the foregoing is a full, true and correct copy of the record as same appears in my office.



BEFORE ME, I have hereunto set my hand and affixed my official seal in the City of Prescott, County of Yavapai, State of Arizona, on this, the
16 day of SEPT, A.D. 1997.
M. McGarland
Deputy Recorder

SUPERIOR COMPANIES
100 WEST COOLIDGE
PHOENIX, AZ 85013
(602)239-9300

CLAIMS ASSOCIATED WITH PATENT APPLICATION A-22975
Exempt from rental fees per 43 CFR Parts 3730, et al.

AMC SERIAL NUMBER	MINING CLAIM NAME
207565† 207566	Gypsum Heart 2B Gypsum Heart 2C
207567 207568 207569	Gypsum Heart 3A Gypsum Heart 3B Gypsum Heart 3C
207570	Gypsum Heart 4A
207574 207575 207576 207577	Glen Canyon A Glen Canyon B Glen Canyon C Glen Canyon D
207600 207601	Mormon Flat C Mormon Flat D
260525 260526 260527 260528 260529 260530	GH Mill Site 5 GH Mill Site 6 GH Mill Site 7 GH Mill Site 8 GH Mill Site 9 GH Mill Site 10
260533	GH Mill Site 13
263076	GH Mill Site 17

PHOENIX, ARIZONA
Aug 27 11 23 AM '97
RECEIVED
S.L. M. & S. O. F. OFFICE

No rental due. F.H.F.C. issued 1-1-98



United States Department of the Interior

BUREAU OF LAND MANAGEMENT

Arizona State Office
222 North Central Avenue
Phoenix, AZ 85004-2203

In reply refer to:
AZ 952 Fax Machine
LANDS & MINERALS ADJUDICATION
PHONE # (602) 417-9518
FAX # (602) 417-9490

FAX TRANSMITTAL SHEET

DATE: 1/15/98
TO: Clyff Ayers
OFFICE: Phoenix Cement
FAX NUMBER: 520-634-3543

- Mary Jo Yoas, Supervisor Lands & Minerals Operations
- Judith Baier, Legal Instruments Examiner
- Robert Beltran, Legal Clerk
- Mary Hyde, Land Law Examiner
- Neel McBride, Land Law Examiner
- Doris Morrison, Land Law Examiner
- Shelby Mustain, Legal Clerk
- Elsa Sandoval, Legal Clerk
- Dominic Sarracino, Land Law Examiner
- Laura Wood, Land Law Examiner

NUMBER OF PAGES (Including Transmittal Sheet) 12

IF FAX DOES NOT TRANSMIT PROPERLY, PLEASE CALL (602) 417-9518.

COMMENTS: Please provide the ~~Serial~~ Serial #'s
for all of the Murray claims & Millington
on the attached. Thanks
Lorie

EXHIBIT "A"

MILL SITE LEGAL DESCRIPTIONS

GH NO. 1 MILL SITE

260521

This claim consists of approximately 5 acres being the West one half of the Northwest one quarter of Lot 2, Section 12 Township 13 North, Range 5 East of the Gila and Salt River Base and Meridian of Yavapai County, Arizona

GH NO. 2 MILL SITE

260522

This claim consists of approximately 5 acres being the East one half of the Northwest one quarter of Lot 2, Section 12 Township 13 North, Range 5 East of the Gila and Salt River Base and Meridian of Yavapai County, Arizona

GH NO. 3 MILL SITE

260523

This claim consists of approximately 5 acres being the East one half of the Southwest one quarter of Lot 2, Section 12 Township 13 North, Range 5 East of the Gila and Salt River Base and Meridian of Yavapai County, Arizona

GH NO. 4 MILL SITE

260524

This claim consists of approximately 5 acres being the West one half of the Southwest one quarter of Lot 2, Section 12 Township 13 North, Range 5 East of the Gila and Salt River Base and Meridian of Yavapai County, Arizona

GH NO. 5 MILL SITE

260525

This claim consists of approximately 5 acres being the West one half of the North one half of Lot 17, Section 12 Township 13 North, Range 5 East of the Gila and Salt River Base and Meridian of Yavapai County, Arizona

GH NO. 6 MILL SITE

260526

This claim consists of approximately 5 acres being the East one half of the North one half of Lot 17, Section 12 Township 13 North, Range 5 East of the Gila and Salt River Base and Meridian of Yavapai County, Arizona

GH NO. 7 MILL SITE

260527

This claim consists of approximately 5 acres being the West one half of the Northwest one quarter of Lot 7, Section 12 Township 13 North, Range 5 East of the Gila and Salt River Base and Meridian of Yavapai County, Arizona

PHOENIX, ARIZONA

1997 OCT - 2 P 1:24

RECEIVED B.L.M. AZ STATE OFF...

RECEIVED 3478 574

GH NO. 8 MILL SITE 260528

This claim consists of approximately 5 acres being the East one half of the Northwest one quarter of Lot 17, Section 12 Township 13 North, Range 5 East of the Gila and Salt River Base and Meridian of Yavapai County, Arizona

GH NO. 9 MILL SITE 260529

This claim consists of approximately 5 acres being the West one half of the South one half of Lot 17, Section 12 Township 13 North, Range 5 East of the Gila and Salt River Base and Meridian of Yavapai County, Arizona

GH NO. 10 MILL SITE 260530

This claim consists of approximately 5 acres being the East one half of the South one half of Lot 17, Section 12 Township 13 North, Range 5 East of the Gila and Salt River Base and Meridian of Yavapai County, Arizona

GH NO. 11 MILL SITE ~~260530~~ 260531

This claim consists of approximately 5 acres being the West one half of the Southwest one quarter of Lot 7, Section 12 Township 13 North, Range 5 East of the Gila and Salt River Base and Meridian of Yavapai County, Arizona

GH NO. 12 MILL SITE 260532

This claim consists of approximately 5 acres being the East one half of the Southwest one quarter of Lot 7, Section 12 Township 13 North, Range 5 East of the Gila and Salt River Base and Meridian of Yavapai County, Arizona

GH NO. 13 MILL SITE 260533

This claim consists of approximately 5 acres being the West one half of Lot 18, Section 12 Township 13 North, Range 5 East of the Gila and Salt River Base and Meridian of Yavapai County, Arizona

GH NO. 14 MILL SITE 260534

This claim consists of approximately 5 acres being the East one half of Lot 18, Section 12 Township 13 North, Range 5 East of the Gila and Salt River Base and Meridian of Yavapai County, Arizona

GH NO. 15 MILL SITE 263074

This claim consists of approximately 2.71 acres being Lot 24, Section 12 Township 13 North, Range 5 East of the Gila and Salt River Base and Meridian of Yavapai County, Arizona

1997 OCT - 2 P 1:24

RECEIVED B.L.M. AZ STATE OFF.

3478 575

(8)

GH NO. 16 MILL SITE

263075

This claim consists of approximately 2.70 acres being Lot 25, Section 12 Township 13 North, Range 5 East of the Gila and Salt River Base and Meridian of Yavapai County, Arizona

GH NO. 17 MILL SITE

263076

This claim consists of approximately 0.05 acres being Lot 21, Section 12 Township 13 North, Range 5 East of the Gila and Salt River Base and Meridian of Yavapai County, Arizona

RECEIVED
B.L.M. AZ STATE OFFI
1997 OCT -2 P 1:24
PHOENIX, ARIZONA

(2)

EXHIBIT "A"

LEGAL DESCRIPTION PLACER CLAIMS

LIBBY 1B

~~207544~~ 207544

The claim consist of approximately 20 acres being the West one half of the Lot 7 of Section One Township 13 North, Range 5 East of the Gila and Salt River Base and Meridian of Yavapai County, Arizona.

LIBBY 1C

207545

The claim consist of approximately 20 acres being the all of Lot 14 of Section One Township 13 North, Range 5 East of the Gila and Salt River Base and Meridian of Yavapai County, Arizona.

LIBBY 1D

207546

The claim consist of approximately 20 acres being the West one half of Lot 9 of Section One Township 13 North, Range 5 East of the Gila and Salt River Base and Meridian of Yavapai County, Arizona.

LIBBY 1E

207547

The claim consist of approximately 20 acres being the East one half of Lot 9 of Section One Township 13 North, Range 5 East of the Gila and Salt River Base and Meridian of Yavapai County, Arizona.

LIBBY 1F

207548

The claim consist of approximately 20 acres being the West one half of Lot 10 of Section One Township 13 North, Range 5 East of the Gila and Salt River Base and Meridian of Yavapai County, Arizona.

LIBBY 2E

207554

The claim consist of approximately 20 acres being the all of lot 13 of Section One Township 13 North, Range 5 East of the Gila and Salt River Base and Meridian of Yavapai County, Arizona.

LIBBY 2F

207555

The claim consist of approximately 20 acres being the West one half of Lot 6 of Section One Township 13 North, Range 5 East of the Gila and Salt River Base and Meridian of Yavapai County, Arizona.

GYPSUM HEART A

207561

The claim consist of approximately 20 acres being the North one half of the Southeast one quarter of the Northwest one quarter of Section One Township 13 North, Range 5 East of the Gila and Salt River Base and Meridian of Yavapai County, Arizona.

RECEIVED
B.L.M. AZ STATE OFFICE
1991 OCT 1 P 1:24
PHOENIX ARIZONA



GYPSUM HEART B 207562

The claim consist of approximately 20 acres being the East one half of the Southwest one quarter of the Northwest one quarter of Section One Township 13 North, Range 5 East of the Gila and Salt River Base and Meridian of Yavapai County, Arizona.

GYPSUM HEART C 207563

The claim consist of approximately 20 acres being the West one half of the Southwest one quarter of the Northwest one quarter of Section One Township 13 North, Range 5 East of the Gila and Salt River Base and Meridian of Yavapai County, Arizona.

GYPSUM HEART 2A 207564

The claim consist of approximately 20 acres being the East one half of the Southeast one quarter of the Southwest one quarter of Section One Township 13 North, Range 5 East of the Gila and Salt River Base and Meridian of Yavapai County, Arizona.

GYPSUM HEART 2B 207565

The claim consist of approximately 20 acres being the West one half of the Southeast one quarter of the Southwest one quarter of Section One Township 13 North, Range 5 East of the Gila and Salt River Base and Meridian of Yavapai County, Arizona.

GYPSUM HEART 2C 207566

The claim consist of approximately 20 acres being the East one half of the Southwest one quarter of the Southwest one quarter of Section One Township 13 North, Range 5 East of the Gila and Salt River Base and Meridian of Yavapai County, Arizona.

GYPSUM HEART 3A 207567

The claim consist of approximately 20 acres being the East one half of the Northeast one quarter of the Northeast one quarter of Section Eleven Township 13 North, Range 5 East of the Gila and Salt River Base and Meridian of Yavapai County, Arizona.

GYPSUM HEART 3B 207568

The claim consist of approximately 20 acres being the West one half of the Northeast one quarter of the Northeast one quarter of Section Eleven Township 13 North, Range 5 East of the Gila and Salt River Base and Meridian of Yavapai County, Arizona.

GYPSUM HEART 3C 207569

The claim consist of approximately 20 acres being the North one half of the Southeast one quarter of the Northeast one quarter of Section Eleven Township 13 North, Range 5 East of the Gila and Salt River Base and Meridian of Yavapai County, Arizona.

RECEIVED
BLM. AZ STATE OFFICE
PHOENIX, ARIZONA
1998 OCT 1 1:24



GYPSUM HEART 4A

207570

The claim consist of approximately 20 acres being the East one half of the Northwest one quarter of the Northeast one quarter of Section Eleven Township 13 North, Range 5 East of the Gila and Salt River Base and Meridian of Yavapai County, Arizona.

GYPSUM HEART 4B

207571

The claim consist of approximately 20 acres being the West one half of the Northwest one quarter of the Northeast one quarter of Section Eleven Township 13 North, Range 5 East of the Gila and Salt River Base and Meridian of Yavapai County, Arizona.

GYPSUM HEART 4C

207572

The claim consist of approximately 20 acres being the West one half of the Southwest one quarter of the Northeast one quarter of Section Eleven Township 13 North, Range 5 East of the Gila and Salt River Base and Meridian of Yavapai County, Arizona.

GYPSUM HEART 4D

207573

The claim consist of approximately 20 acres being the East one half of the Southwest one quarter of the Northeast one quarter of Section Eleven Township 13 North, Range 5 East of the Gila and Salt River Base and Meridian of Yavapai County, Arizona.

MORMON FLATA

207598

The claim consist of approximately 20 acres being the East one half of Lot 2 of Section Twelve Township 13 North, Range 5 East of the Gila and Salt River Base and Meridian of Yavapai County, Arizona.

MORMON FLAT C

207600

The claim consist of approximately 20 acres being the East one half of Lot 3 of Section Twelve Township 13 North, Range 5 East of the Gila and Salt River Base and Meridian of Yavapai County, Arizona.

MORMON FLAT D

207601

The claim consist of approximately 20 acres being the West one half of Lot 3 of Section Twelve Township 13 North, Range 5 East of the Gila and Salt River Base and Meridian of Yavapai County, Arizona.

TROY D

207611

The claim consist of approximately 20 acres being the West one half of Lot 20 and a part of Lot 6 of Section Twelve Township 13 North, Range 5 East of the Gila and Salt River Base and Meridian of Yavapai County, Arizona.

GLEN CANYON A

207574

The claim consist of approximately 20 acres being the East one half of the Northeast one quarter of the Southwest one quarter of Section One Township 13 North, Range 5 East of the Gila and Salt River Base and Meridian of Yavapai County, Arizona.

GLEN CANYON B

207575

The claim consist of approximately 20 acres being the West one half of the Northeast one quarter of the Southwest one quarter of Section One Township 13 North, Range 5 East of the Gila and Salt River Base and Meridian of Yavapai County, Arizona.

GLEN CANYON C

207576

The claim consist of approximately 20 acres being the East one half of the Northwest one quarter of the Southwest one quarter of Section One Township 13 North, Range 5 East of the Gila and Salt River Base and Meridian of Yavapai County, Arizona.

GLEN CANYON D

207577

The claim consist of approximately 20 acres being the West one half of the Northwest one quarter of the Southwest one quarter of Section One Township 13 North, Range 5 East of the Gila and Salt River Base and Meridian of Yavapai County, Arizona.

VERDE STAR 8C

272763

This placer claim has been located with exterior limits conforming to the rectangular subdivision of the public lands survey of the United States and is described as the W1/2SW1/4SE1/4 of Section 4, T 13 N, R 5 E, G&SRB&M, Yavapai County, State of Arizona, containing 20 acres more or less.

VERDE STAR 8D

272764

This placer claim has been located with exterior limits conforming to the rectangular subdivision of the public lands survey of the United States and is described as the E1/2SW1/4SE1/4 of Section 4, T 13 N, R 5 E, G&SRB&M, Yavapai County, State of Arizona, containing 20 acres more or less.

VERDE STAR 8E

272765

This placer claim has been located with exterior limits conforming to the rectangular subdivision of the public lands survey of the United States and is described as the W1/2SE1/4SE1/4 of Section 4, T 13 N, R 5 E, G&SRB&M, Yavapai County, State of Arizona, containing 20 acres more or less.

VERDE STAR 10A

272767

This placer claim has been located with exterior limits conforming to the rectangular subdivision of the public lands survey of the United States and is described as the W1/2NW1/4NE1/4 of Section 9, T 13 N, R 5 E, G&SRB&M, Yavapai County, State of Arizona, containing 20 acres more or less.

RECEIVED
BLM
STATE OFFICE
JAN 16 2 11 PM '98
PHOENIX, ARIZONA



VERDE STAR 10B

272768

This placer claim has been located with exterior limits conforming to the rectangular subdivision of the public lands survey of the United States and is described as the W1/2SW1/4NE1/4 of Section 9, T 13 N, R 5 E, G&SRB&M, Yavapai County, State of Arizona, containing 20 acres more or less.

VERDE STAR 10C

272769

This placer claim has been located with exterior limits conforming to the rectangular subdivision of the public lands survey of the United States and is described as the E1/2NW1/4NE1/4 of Section 9, T 13 N, R 5 E, G&SRB&M, Yavapai County, State of Arizona, containing 20 acres more or less.

VERDE STAR 10D

272770

This placer claim has been located with exterior limits conforming to the rectangular subdivision of the public lands survey of the United States and is described as the E1/2SW1/4NE1/4 of Section 9, T 13 N, R 5 E, G&SRB&M, Yavapai County, State of Arizona, containing 20 acres more or less.

VERDE STAR 10E

272771

This placer claim has been located with exterior limits conforming to the rectangular subdivision of the public lands survey of the United States and is described as the W1/2NE1/4NE1/4 of Section 9, T 13 N, R 5 E, G&SRB&M, Yavapai County, State of Arizona, containing 20 acres more or less.

VERDE STAR 10F

272772

This placer claim has been located with exterior limits conforming to the rectangular subdivision of the public lands survey of the United States and is described as the W1/2SE1/4NE1/4 of Section 9, T 13 N, R 5 E, G&SRB&M, Yavapai County, State of Arizona, containing 20 acres more or less.

VERDE STAR 10G

272773

This placer claim has been located with exterior limits conforming to the rectangular subdivision of the public lands survey of the United States and is described as the E1/2NE1/4NE1/4 of Section 9, T 13 N, R 5 E, G&SRB&M, Yavapai County, State of Arizona, containing 20 acres more or less.

VERDE STAR 10H

272774

This placer claim has been located with exterior limits conforming to the rectangular subdivision of the public lands survey of the United States and is described as the E1/2SE1/4NE1/4 of Section 9, T 13 N, R 5 E, G&SRB&M, Yavapai County, State of Arizona, containing 20 acres more or less.

RECEIVED
B.L.M. AZ STATE OFFICE

3664 3478 int 581

19

VERDE STAR 13A

272783

This placer claim has been located with exterior limits conforming to the rectangular subdivision of the public lands survey of the United States and is described as the W1/2NW1/4NW1/4 of Section 10, T 13 N, R 5 E, G&SRB&M, Yavapai County, State of Arizona, containing 20 acres more or less.

VERDE STAR 13B

272784

This placer claim has been located with exterior limits conforming to the rectangular subdivision of the public lands survey of the United States and is described as the W1/2SW1/4NW1/4 of Section 10, T 13 N, R 5 E, G&SRB&M, Yavapai County, State of Arizona, containing 20 acres more or less.

VERDE STAR 13D

272786

This placer claim has been located with exterior limits conforming to the rectangular subdivision of the public lands survey of the United States and is described as the E1/2SW1/4NW1/4 of Section 10, T 13 N, R 5 E, G&SRB&M, Yavapai County, State of Arizona, containing 20 acres more or less.

VERDE STAR 13E

272788

This placer claim has been located with exterior limits conforming to the rectangular subdivision of the public lands survey of the United States and is described as the W1/2SE1/4NW1/4 of Section 10, T 13 N, R 5 E, G&SRB&M, Yavapai County, State of Arizona, containing 20 acres more or less.

VERDE STAR 13H

272790

This placer claim has been located with exterior limits conforming to the rectangular subdivision of the public lands survey of the United States and is described as the E1/2SE1/4NW1/4 of Section 10, T 13 N, R 5 E, G&SRB&M, Yavapai County, State of Arizona, containing 20 acres more or less.

BILLY H

87732

The claim consists of approximately 160 acres being the East one half of the West one half of Section 22, Township 13 North, Range 5 East of the Gila and Salt River Base and Meridian of Yavapai County, Arizona.

BILLY I

87733

The claim consists of approximately 160 acres being the Northeast one quarter of Section 22, Township 13 North, Range 5 East of the Gila and Salt River Base and Meridian of Yavapai County, Arizona.

PHOENIX, ARIZONA

1997 OCT -2 P 1:25

RECEIVED
B.L.M. AZ STATE OFFICE

3478 582

BILLY R

87736

The claim consists of approximately 160 acres being the Southeast one quarter of Section 22, Township 13 North, Range 5 East of the Gila and Salt River Base and Meridian of Yavapai County, Arizona.

BILLY S

87737

The claim consists of approximately 160 acres being the Northeast one quarter of Section 27, Township 13 North, Range 5 East of the Gila and Salt River Base and Meridian of Yavapai County, Arizona.

BILLY FRACTION

87739

The claim consists of approximately 120 acres being the East one half of the Northwest one quarter and the Southwest one quarter of the Northwest one quarter of Section 27, Township 13 North, Range 5 East of the Gila and Salt River Base and Meridian of Yavapai County, Arizona.

RECEIVED
B.L.M. AZ STATE OFFICE
1997 OCT - 2 P 1: 25
PHOENIX, ARIZONA

RECEIVED

RECEIVED

RECEIVED



3478

6



Escrow No. 01970236 - 001 PJM

Check Date: 09/18/1997

Check No. 071250

DESCRIPTION	CODE	AMOUNT
FILING FEES		\$330.00
Check Total		<u>\$330.00</u>

Seller/Buyer: SUPERIOR COMPANIES/SALT RIVER PIMA-MARICOPA INDIAN COMMUNITY
Property Address: , AZ
Tax Parcel Id: 217-36-070&069



Form 1370-41
(March 1984)

UNITED STATES
DEPARTMENT OF THE INTERIOR
BUREAU OF LAND MANAGEMENT

RECEIPT AND ACCOUNTING ADVICE

NO. 2373138

TC/AZ 10/02/97

Subject: TRANSFER OF INTEREST - 66

Applicant:

CAPITAL TITLE AGENCY
ESCROW ACCOUNT
4808 N 22ND ST
PHOENIX AZ 85016

Remitter:

Owners Name/Address
CK 071250

Assignor:

LEASE MANAGEMENT DATA NEW UPDATE PAYMENT

ORIGINAL SERIAL NO.	ASG.	TYPE	ST.	CTY.	FUND SYMBOL	ACRES/UNITS	RATE
AMC 260521, ET AL							

AMOUNT	ANV. DATE	EXP. DATE	BILL CYC.	S/C	DISTRICT	NEXT BILL	MISC. DATA	U of M	ACTUAL UNITS

ASSIGNMENT SERIAL NO.	ASG.	TYPE	ST.	CTY.	FUND SYMBOL	ACRES/UNITS	RATE

AMOUNT	ANV. DATE	EXP. DATE	BILL CYC.	S/C	DISTRICT	NEXT BILL	MISC. DATA	U of M	ACTUAL UNITS

APPLY REMITTANCE

ACTION	FUND SYMBOL	CTY.	AMOUNT
FILING FEE			
RENTAL			
UNEARNED			
REFUND			
TOTAL			
AMOUNT DUE			

Remarks:

BY:

DATE:

- Lease in Escrow?
- KGS?
- Auto Escalates?
- Auto Renew?

Of Interest?
Operating Rights?
Operator
Date Filed

FOR MMS USE ONLY

BILLEE NUMBER	FOREST REFUGE
OCS SECTION	

LEAD FILE

87712

DATE

12-1-97

NAME

YOAS

BRANCH

952

UNITED STATES
DEPARTMENT OF THE INTERIOR
BUREAU OF LAND MANAGEMENT

87712

RECEIPT AND ACCOUNTING ADVICE

NO. 2388205 04

KC/AZ 10/21/97

Subject: TRANSFER OF INTEREST (3) 1 6 12 15.00

Applicant:
KIEWIT CONSTRUCTION CO.
C/O WILLIAM R. PECK
P.O. BOX 52140
PHX, AZ. 85072-2140

Remitter: SAME
C/O WILLIAM R. PECK
P.O. BOX 52140

Assignor:

LEASE MANAGEMENT DATA NEW UPDATE PAYMENT

ORIGINAL SERIAL NO.	ASG.	TYPE	ST.	CTY.	FUND SYMBOL	ACRES/UNITS	RATE
AMC 87749, ET AL							

AMOUNT	ANV. DATE	EXP. DATE	BILL CYC.	S/C	DISTRICT	NEXT BILL	MISC. DATA	U of M	ACTUAL UNITS

ASSIGNMENT SERIAL NO.	ASG.	TYPE	ST.	CTY.	FUND SYMBOL	ACRES/UNITS	RATE

AMOUNT	ANV. DATE	EXP. DATE	BILL CYC.	S/C	DISTRICT	NEXT BILL	MISC. DATA	U of M	ACTUAL UNITS

APPLY REMITTANCE

ACTION	FUND SYMBOL	CTY.	AMOUNT
FILING FEE			
RENTAL			
UNEARNED			
REFUND			
TOTAL			
AMOUNT DUE			

Remarks:

BY: _____ DATE: _____

Lease in Escrow?
 KGS?
 Auto Escalates?
 Auto Renew?

Of Interest?
 Operating Rights?
 Operator
 Bond Filed?

FOR MMS USE ONLY

BILLEE NUMBER	FOREST REFUGE
OCS SECTION CODE	

UNITED STATES
DEPARTMENT OF THE INTERIOR
BUREAU OF LAND MANAGEMENT

87712

RECEIPT AND ACCOUNTING ADVICE

NO. 2388205 04

KC/AZ

10/21/97

Subject: TRANSFER OF INTEREST (3)

1 6 12

15.00

Applicant:

KIEWIT CONSTRUCTION CO.
C/O WILLIAM R. PECK
P.O. BOX 52140
PHX, AZ. 85072-2140

Remitter: SAME
C/O WILLIAM R. PECK
P.O. BOX 52140

Assignor:

LEASE MANAGEMENT DATA		<input type="checkbox"/> NEW	<input type="checkbox"/> UPDATE	<input type="checkbox"/> PAYMENT	ORIGINAL SERIAL NO.	ASG.	TYPE	ST.	CTY.	FUND SYMBOL	ACRES/UNITS	RATE
AMC 87749, ET AL												

AMOUNT	ANV. DATE	EXP. DATE	BILL CYC.	S/C	DISTRICT	NEXT BILL	MISC. DATA	U of M	ACTUAL UNITS

ASSIGNMENT SERIAL NO.	ASG.	TYPE	ST.	CTY.	FUND SYMBOL	ACRES/UNITS	RATE

AMOUNT	ANV. DATE	EXP. DATE	BILL CYC.	S/C	DISTRICT	NEXT BILL	MISC. DATA	U of M	ACTUAL UNITS

APPLY REMITTANCE

ACTION	FUND SYMBOL	CTY.	AMOUNT
FILING FEE			
RENTAL			
UNEARNED			
REFUND			
TOTAL			
AMOUNT DUE			

Remarks:

any 52

BY:

DATE:

Lease in Escrow?
 KGS?
 Auto Escalates?
 Auto Renew?

Of Interest?
 Operating Rights?
 Operator
 Bond Filed?

FOR MMS USE ONLY

BILLEE	FOREST REFUGE
NUMBER	
OCS SECTION	
CODE	



Building tomorrow today.

United Metro Materials, Inc. A Kiewit Company, 701 N. 44th St. Phoenix, Arizona 85008 (602)220-5000

Mailing Address: P.O. Box 52140 Phoenix, Arizona 85072-2140

October 21, 1997

United States Department of the Interior
Bureau of Land Management
Arizona State Office
222 North Central Avenue
Phoenix, Arizona 85004-2203

RECEIVED
BLM AZ STATE OFFICE
OCT 21 11 37 AM '97
PHOENIX, ARIZONA

RE: NOTICE OF TRANSFER
WINKELMAN GYPSUM
SUPERIOR COMPANIES

To whom it may concern

Any right, title, or interest in the following unpatented mining claims has been quit claimed from the Superior Companies to Kiewit Construction Company:

AMC SERIAL NO.:

AMC 87749
AMC 87750
AMC 87751

MINING CLAIM NAME:

S & F Association Placer No. 23
S & F Association Placer No. 25
S & F Association Placer No. 26

A copy of the Quit Claim Deed, dated September 12, 1997, from the Superior Companies to Kiewit Construction Company is attached.

Transferee's Address:

Kiewit Construction Company
c/o William R. Peck
United Metro Materials
P.O. Box 52140
Phoenix, Arizona 85072-2140

If you have any questions, or require additional information, please do not hesitate to contact me at (602) 220-5166.

Sincerely
UNITED METRO MATERIALS

William R. Peck
District Engineer

ENC.

:krm bp-usdi2



EXHIBIT "A"

**LEGAL DESCRIPTION OF UNPATENTED FEDERAL MINING CLAIMS
(WINKELMAN)**

Placer Mining Claim S & F Association Placer No. 23, as more particularly described in that certain Notice of Mining Location Placer Claim, dated March 10, 1945, recorded in official records of Pinal County, Arizona, in Book 53 of Mines, page 292, on April 19, 1945

Placer Mining Claim S and F Association Placer No. 25, as more particularly described in that certain Notice of Mining Location Placer Claim, dated May 21, 1959, recorded in official records of Pinal County, Arizona, in Docket No. 233, page 242 on May 25, 1959

Placer Mining Claim S & F Association Placer No. 26, as more particularly described in that certain Notice of Mining Location Placer Claim, dated October 14, 1959, recorded in official records of Pinal County, Arizona, in Docket No. 244, page 131 on October 16, 1959

PHOENIX, ARIZONA

OCT 21 11 38 AM '97

RECEIVED
FEDERAL BUREAU OF SURVEY
OFFICE

211357.02\N15009-001

UNITED STATES
DEPARTMENT OF THE INTERIOR
BUREAU OF LAND MANAGEMENT

87712

RECEIPT AND ACCOUNTING ADVICE

NO. 2388206
10/21/97

04

KC/AZ

80.00

1 7 12

Subject: TRANSFER OF INTEREST (16)

Applicant: SHOW LOW ACQUISITION CO.
C/O WILLIAM R. PECK
P.O. BOX 52140
PHX, AZ. 85072-2140

Remitter: SAME
C/O WILLIAM R. PECK
P.O. BOX 52140

Assignor:

LEASE MANAGEMENT DATA									
<input type="checkbox"/> NEW <input type="checkbox"/> UPDATE <input type="checkbox"/> PAYMENT									
ORIGINAL SERIAL NO.	ASG.	TYPE	ST.	CTY.	FUND SYMBOL			ACRES/UNITS	RATE
AMC87712 ET AL									

AMOUNT	ANV. DATE	EXP. DATE	BILL CYC.	S/C	DISTRICT	NEXT BILL	MISC. DATA	U of M	ACTUAL UNITS

ASSIGNMENT SERIAL NO.	ASG.	TYPE	ST.	CTY.	FUND SYMBOL			ACRES/UNITS	RATE

AMOUNT	ANV. DATE	EXP. DATE	BILL CYC.	S/C	DISTRICT	NEXT BILL	MISC. DATA	U of M	ACTUAL UNITS

APPLY REMITTANCE				Remarks:	
ACTION	FUND SYMBOL	CTY.	AMOUNT		
FILING FEE					
RENTAL					
UNEARNED					
REFUND					
TOTAL					
AMOUNT DUE					
BY:					DATE:

Lease in Escrow?
 KGS? Of Interest?
 Auto Escalates? Operating Rights?
 Auto Renew? Operator
 Bond Filed?

FOR MMS USE ONLY		
BILLEE		FOREST REFUGE
NUMBER		
OCS SECTION		
CODE		

UNITED STATES
DEPARTMENT OF THE INTERIOR
BUREAU OF LAND MANAGEMENT

87712

RECEIPT AND ACCOUNTING ADVICE

NO. 2388206

KC/AZ

10/21/97

Subject: TRANSFER OF INTEREST (16)

1 7 12

80.00

Applicant:

SHOW LOW ACQUISITION CO.
C/O WILLIAM R. PECK
P.O. BOX 52140
PHX, AZ. 85072-2140

SAME

C/O WILLIAM R. PECK

Remitter: P.O. BOX 52140

Assignor:

LEASE MANAGEMENT DATA		<input type="checkbox"/> NEW	<input type="checkbox"/> UPDATE	<input type="checkbox"/> PAYMENT	ORIGINAL SERIAL NO.	ASG.	TYPE	ST.	CTY.	FUND SYMBOL	ACRES/UNITS	RATE
AMC87712 ET AL												

AMOUNT	ANV. DATE	EXP. DATE	BILL CYC.	S/C	DISTRICT	NEXT BILL	MISC. DATA	U of M	ACTUAL UNITS

ASSIGNMENT SERIAL NO.	ASG.	TYPE	ST.	CTY.	FUND SYMBOL	ACRES/UNITS	RATE

AMOUNT	ANV. DATE	EXP. DATE	BILL CYC.	S/C	DISTRICT	NEXT BILL	MISC. DATA	U of M	ACTUAL UNITS

APPLY REMITTANCE			
ACTION	FUND SYMBOL	CTY.	AMOUNT
FILING FEE			
RENTAL			
UNEARNED			
REFUND			
TOTAL			
AMOUNT DUE			

Remarks:

BY: _____ DATE: _____

Lease in Escrow?
 KGS? Of Interest?
 Auto Escalates? Operating Rights?
 Auto Renew? Operator
 Bond Filed?

FOR MMS USE ONLY		
BILLEE	NUMBER	FOREST REFUGE
OCS SECTION		
CODE		



Building tomorrow today.

United Metro Materials, Inc. A Kiewit Company, 701 N. 44th St. Phoenix, Arizona 85008 (602)220-5000

Mailing Address: P.O. Box 52140 Phoenix, Arizona 85072-2140

October 21, 1997

United States Department of the Interior
Bureau of Land Management
Arizona State Office
222 North Central Avenue
Phoenix, Arizona 85004-2203

RECEIVED
BLM AZ STATE OFFICE
OCT 21 11 38 AM '97
PHOENIX, ARIZONA

RE: NOTICE OF TRANSFER
ST. JOHN'S LIMESTONE
SUPERIOR COMPANIES

To whom it may concern

The following unpatented mining claims have been transferred and assigned from the Superior Companies to Show Low Acquisition Company:

AMC SERIAL NO.:

MINING CLAIM NAME:

AMC 87712	Calcium No. 1
AMC 87713	Calcium No. 2
AMC 87714	Calcium No. 3
AMC 87715	Calcium No. 4
AMC 87716	Calcium No. 5
AMC 87717	Calcium No. 6
AMC 87718	Calcium No. 7
AMC 87719	Calcium No. 8
AMC 87720	Calcium No. 9
AMC 87721	Calcium No. 10
AMC 87722	Calcium No. 11
AMC 87723	Calcium No. 12
AMC 87724	Calcium No. 13
AMC 87725	Calcium No. 14
AMC 87726	Calcium No. 15
AMC 87727	Calcium No. 16

The assignment and assumption agreement dated September 12, 1997 and other supporting documents are attached.

Assignee's Address:
Show Low Acquisition Company
c/o William R. Peck
United Metro Materials
P.O. Box 52140
Phoenix, Arizona 85072-2140



If you require additional information or have any questions, please do not hesitate to contact me at (602) 220-5166.

Sincerely
UNITED METRO MATERIALS

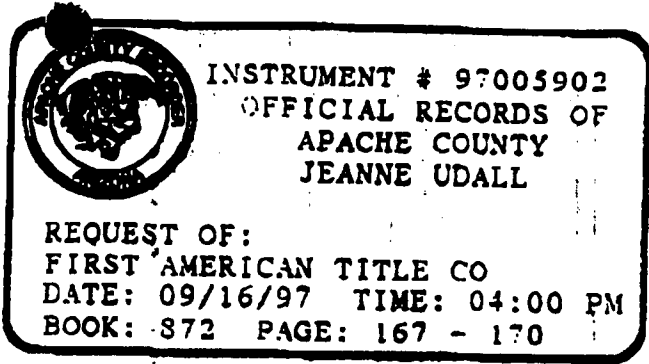
William R. Peck

William R. Peck
District Engineer

ENC.

:krb bp-usdi1

RECEIVED
B.L.M. AZ STATE OFFICE
OCT 21 11 38 AM '97
PHOENIX, ARIZONA



When Recorded, Return to:

Michael F. Norton, Esq.
Kiewit Construction Group, Inc.
1000 Kiewit Plaza
Omaha, Nebraska 68131

**ASSIGNMENT AND ASSUMPTION AGREEMENT
(St Johns Agreement for Deed)**

RECEIVED
 CLERK OF SUPERIOR COURT
 PHOENIX, ARIZONA
 OCT 21 11 38 AM '97
 70897

DATED AS OF: ~~September~~ August 12 1997

PARTIES: SUPERIOR COMPANIES, an Arizona corporation ("Superior")
SHOW LOW ACQUISITION COMPANY, an Arizona corporation ("Show Low")

RECITALS:

A. Concurrently herewith, Superior is conveying to Show Low certain assets of Superior as described in that certain Asset Purchase Agreement, dated ~~September~~ August 12 1997, by and between Superior and Show Low (the "Purchase Agreement").

B. In connection with the transfer of assets by Superior to Show Low in accordance with the Purchase Agreement, Superior desires to assign to Show Low all of Superior's right, title and interest in that certain Agreement for Deed, dated November 7, 1978, by and between Arizona Public Service Company, an Arizona corporation and Salt River Project Agricultural Improvement and Power District, an Arizona agricultural improvement district, as Sellers, and Superior, as Buyer, as amended, a Memorandum of which was recorded on December 27, 1978, in the office of the County Recorder of Apache County, Arizona, at Docket 303, Page 560 (the "Agreement for Deed"), which Agreement for Deed pertains to certain federal unpatented placer mining claims more particularly described therein.

NOW, THEREFORE, for good and valuable consideration, the receipt and sufficiency of which is hereby acknowledged, the parties agree as follows:

1. Assignment of Obligations. Superior does hereby sell, transfer and assign unto Show Low, its successors in interest and assigns, all of Superior's right, title and interest in the Agreement for Deed.

2. Assumption of Obligations. From and after the date hereof, Show Low assumes and agrees to abide by, pay and perform all of the duties and obligations of Superior under the Agreement for Deed.

3. **Binding Effect.** This Agreement and the covenants, conditions and agreements contained herein shall be binding upon and inure to the benefit of the parties hereto and their respective successors in interest and assigns. This Agreement shall be construed and interpreted in accordance with the laws of the State of Arizona according to its ordinary meaning, and shall not be strictly construed for or against either party hereto. Headings are inserted herein for convenience only and shall not limit the content of any paragraph hereof.

4. **Modifications.** Any modification or waiver of any provisions of this Agreement, including a modification or waiver of this provision, must be in writing signed by the party or parties against which enforcement of the modification or waiver is sought.

5. **Counterparts.** This Agreement may be executed in counterparts and each such counterpart, when taken together with all other counterparts, shall be deemed one and the same original document.

6. **Further Acts.** The parties hereto agree to execute such additional documents and to perform such additional acts as may be reasonably necessary to carry out the purpose and intent of this Agreement.

IN WITNESS WHEREOF, the parties have executed this Agreement as of the day and year first above written.

SUPERIOR COMPANIES,
an Arizona corporation

SHOW LOW ACQUISITION COMPANY,
an Arizona corporation

By: Archer V. Shelton
Archer V. Shelton
Its: President


By: John L. Fowl
Its: VICE PRESIDENT

STATE OF ARIZONA)
) ss.
County of Maricopa)

The foregoing instrument was acknowledged before me this 12th day of September 1997, by Archer V. Shelton, the President of Superior Companies, an Arizona corporation, for and on behalf of said corporation.

Harro Lee O'F
Notary Public

My Commission Expires:



PHOENIX, ARIZONA
OCT 21 11 38 AM 1997
RECEIVED
OFFICE


EXT. 872 FILE 168

STATE OF ARIZONA)
)ss.
County of Maricopa)

The foregoing instrument was acknowledged before me this 12th day of September, 1997, by John L. Fowler, the Vice President of Show Low Acquisition Company, an Arizona corporation, for and on behalf of said corporation.

Joanne Jean Cozz
Notary Public

My Commission Expires:



RECEIVED
CALH 4700
OCT 21 11 38 AM 1997
PHOENIX, ARIZONA

CONSENT

Salt River Project Agricultural Improvement and Power District, an Arizona agricultural improvement district ("SRP"), the owner of the entire vendor's interest under that certain Agreement for Deed, dated November 7, 1978, by and between Arizona Public Service Company, an Arizona corporation ("APS"), and SRP, as sellers, and Superior Companies, an Arizona corporation ("Superior"), as buyer, as amended, a Memorandum of which, dated December 21, 1978, was recorded in the County Recorder's office of Apache County, Arizona, on December 27, 1978, in Docket 303, page 560, hereby consents to and approves of the assignment by Superior of Superior's entire right, title and interest under the Agreement for Deed to Show Low Acquisition Company ("Show Low"), an Arizona corporation.

The effectiveness of the foregoing consent is conditioned on execution and delivery of an Assignment and Assumption Agreement by Show Low containing Show Low's agreement to assume and perform all of the duties and obligations of Superior under the Agreement for Deed. A copy of the executed Assignment and Assumption Agreement shall be provided to SRP by Superior.

RECEIVED
EL PASO STATE OFFICE
OCT 21 11 38 AM '97
PHOENIX, ARIZONA

Salt River Project Agricultural Improvement and Power District, an Arizona agricultural improvement district,

By: _____

Its: _____

STATE OF ARIZONA)

County of Maricopa)

15

The foregoing instrument was acknowledged before me this _____ day of _____, 1997, by _____, the _____ of Salt River Project Agricultural Improvement and Power District, an Arizona agricultural improvement district, for an on behalf of the district.

Notary Public

My commission expires:

P.O. Box 21666
Station 780
Phoenix, AZ 85036

SUPERIOR

MEMORANDUM OF AGREEMENT FOR DEED

1 THIS MEMORANDUM OF AGREEMENT FOR DEED, dated this
2 21st day of December, 1978, by and between ARIZONA
3 PUBLIC SERVICE COMPANY, an Arizona corporation, and SALT
4 RIVER PROJECT AGRICULTURAL IMPROVEMENT AND POWER DISTRICT,
5 an Arizona agricultural improvement district, as tenants in
6 common (hereinafter collectively referred to as "Sellers"),
7 and SUPERIOR COMPANIES, an Arizona corporation (hereinafter
8 referred to as "Buyer").

W I T N E S S E T H:

11 That upon the terms, conditions and provisions set
12 forth in that written Agreement for Deed dated the 7th day
13 of November, 1978, whereby the Sellers agreed to sell and
14 the Buyer agreed to purchase certain unpatented Federal
15 Placer Mining Claims, and the mining rights with respect
16 thereto, covering lands situated in St. Johns Mining Dis-
17 trict, Apache County, State of Arizona (hereinafter referred
18 to as "Mining Claims"), which Mining Claims are more fully
19 described in "Exhibit A" attached hereto, subject to the
20 rights, restrictions, reservations, taxes, assessments,
21 performance of annual assessment work, assignment or selling,
22 compliance with laws and regulations, risk of loss, and
23 other matters set forth in the said Agreement for Deed.

24 Said Agreement for Deed more specifically provides in
25 part that the Sellers shall deliver to the Buyer a limited
26 warranty deed to the said Mining Claims in the form required

RECEIVED
PHOENIX, ARIZONA
OCT 21 11 38 AM '97
FBI PHOENIX OFFICE

Recorded copy.

1 by the said Agreement for Deed upon completion of the
2 payment of the purchase price in accordance with the said
3 Agreement for Deed and the Supply Agreements entered into
4 between the Sellers and the Buyer or at the Sellers' dis-
5 cretion, they may convey the Mining Claims to the Buyer by
6 limited warranty deed at any time prior to the payment of
7 the purchase price and, in such event, the Buyer shall
8 continue to pay the purchase price of the Mining Claims.

9 Said Agreement for Deed further provides that the
10 Buyer shall reserve and dedicate to the Sellers the total
11 quantity of ten million (10,000,000) tons of limestone in-
12 place of the quality specified in the Supply Agreements for
13 the Sellers' sole use and benefit. The said ten million
14 (10,000,000) tons of limestone shall be reserved and dedi-
15 cated for a period of thirty-five (35) years; Provided,
16 however, the limestone shall be initially allocated on the
17 basis of five million (5,000,000) tons for each Seller, and
18 said amounts shall be reduced in accordance with each
19 Seller's actual Product tonnage purchased as provided for
20 in their respective Supply Agreements.

21 Said Agreement for Deed further provides that the
22 Buyer is given possession of the Mining Claims for the
23 purposes of carrying out the terms of the said Agreement
24 for Deed and the Supply Agreements and for the purpose of
25 producing and selling limestone to others, subject to the
26 Sellers' rights under the said Agreement for Deed and the

— 303 PAGE 561

OCT 21 11 38 AM '97

RECEIVED
FEDERAL BUREAU OF INVESTIGATION
U.S. DEPARTMENT OF JUSTICE

1 Supply Agreements.

2 Said Agreement for Deed further provides that the
3 Buyer shall pay all taxes, assessments and other obligations
4 which may become a lien or encumbrance upon said Mining
5 Claims between the date of the said Agreement for Deed and
6 the date for closing of title thereunder, or its earlier
7 termination.

8 IN WITNESS WHEREOF, the parties have caused this
9 Memorandum of Agreement for Deed to be executed by their
10 authorized representatives as of the day and year first
11 above written.

12
13 APPROVED AS TO FORM
APS Legal Department
14 By _____
Date _____

SELLER:
ARIZONA PUBLIC SERVICE COMPANY

By [Signature]
Title Vice President

PHOENIX, ARIZONA

OCT 21 11 39 AM '97

RECEIVED
ALM AZ SERVICE OFFICE

16 ATTEST:

17 [Signature]
18 Secretary

19
20 SELLER:
SALT RIVER PROJECT AGRICULTURAL
IMPROVEMENT AND POWER DISTRICT

21
22 By [Signature]
23 Title President

24 ATTEST AND COUNTERSIGN:

25 [Signature]
Secretary

26 APPROVED AS TO FORM
Salt River Project Law Dept
By [Signature]
Date 12/20/78

= 303 PAGE 562

BUYER:
SUPERIOR COMPANIES

By Wm. C. Fisher

Title PRESIDENT

ATTEST:

William J. Fisher
Secretary

RECEIVED
B.L.H. AZ STATE OFFICE
OCT 21 11 39 AM '97
PHOENIX, ARIZONA

STATE OF ARIZONA)
County of Maricopa) ss.

On this the 6th day of December, 1978, before
the undersigned officer, personally appeared RUSSELL
D. HULSE of ARIZONA PUBLIC SERVICE COMPANY, an
Arizona corporation, known to me to be the person described
in the foregoing instrument, and acknowledged that he
executed the same in the capacity therein stated and for
the purposes therein contained.

IN WITNESS WHEREOF, I hereunder set my hand and official
seal.

Anthony R. Kulina
Notary Public


My Commission Expires:

July 2, 1980

* * *

* * *

= 303 PAGE 563



1 STATE OF ARIZONA)
2 County of Maricopa) ss.

3 On this the 21ST day of December, 1978, before me,
4 the undersigned officer, personally appeared _____
5 KARL F. ABEL and PAUL F. RICE of
6 SALT RIVER PROJECT AGRICULTURAL IMPROVEMENT AND POWER
7 DISTRICT, an Arizona agricultural improvement district,
8 known to me to be the persons described in the foregoing
9 instrument, and acknowledged that they executed the same in
10 the capacity therein stated and for the purposes therein
11 contained.

12 IN WITNESS WHEREOF, I hereunto set my hand and official
13 seal.



14 _____
15 Donald Smith
16 Notary Public

17 My Commission Expires:
18 My Commission Expires May 3, 1979

RECEIVED
BLM AZ STATE OFFICE
OCT 21 11 39 AM 1978
PHOENIX, ARIZONA

19 STATE OF ARIZONA)
20 County of Maricopa) ss.

21 On this the 13th day of December, 1978, before me,
22 the undersigned officer, personally appeared Wm. A.
23 Fisher of SUPERIOR COMPANIES, an Arizona
24 corporation, known to me to be the person described in the
25 foregoing instrument, and acknowledged that he executed the
26 same in the capacity therein stated and for the purposes

== 303 PAGE 564

1 therein contained.

2 IN WITNESS WHEREOF I hereunto set my hand and official
3 seal.

4

5

Charm Bowers
Notary Public

6 My Commission Expires:

7 My Commission Expires Oct. 3, 1981

8

9

10

11

12

13

14

15

16

17

18

19

20

21

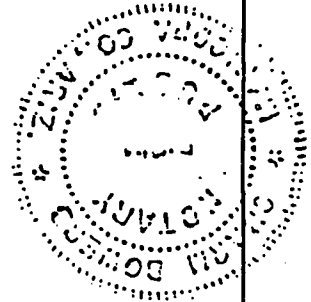
22

23

24

25

26



RECEIVED
R.L.H. AZ STATE OFFICE
OCT 21 11 39 AM '81
PHOENIX, ARIZONA

= 303 100565

EXHIBIT A

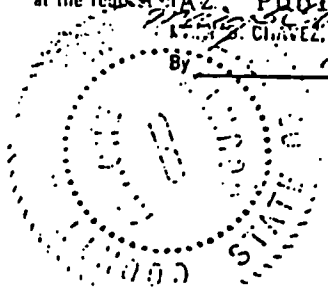
All of the following unpatented placer mining claims are located in the Gila and Salt River Base and Meridian, Apache County, Arizona, and consist of 312.94 acres, more or less, to-wit:

Calcium #1	S1/2SW1/4SW1/4	Section 4	T12N-R29E	20 acres
Calcium #2	N1/2SW1/4SW1/4	Section 4	T12N-R29E	20 acres
Calcium #3	S1/2NW1/4SW1/4	Section 4	T12N-R29E	20 acres
Calcium #4	N1/2NW1/4SW1/4	Section 4	T12N-R29E	20 acres
Calcium #5	S1/2 Lot 13	Section 4	T12N-R29E	20 acres
Calcium #6	N1/2 Lot 13	Section 4	T12N-R29E	20 acres
Calcium #7	S1/2 Lot 12	Section 4	T12N-R29E	20 acres
Calcium #8	N1/2 Lot 12	Section 4	T12N-R29E	20 acres
Calcium #9	S1/2 Lot 5	Section 4	T12N-R29E	20 acres
Calcium #10	N1/2 Lot 5	Section 4	T12N-R29E	20 acres
Calcium #11	S1/2 Lot 4	Section 4	T12N-R29E	16.47 acres
Calcium #12	N1/2 Lot 4	Section 4	T12N-R29E	16.47 acres
Calcium #13	N1/2NE1/4SW1/4	Section 4	T12N-R29E	20 acres
Calcium #14	S1/2NE1/4SW1/4	Section 4	T12N-R29E	20 acres
Calcium #15	N1/2SE1/4SW1/4	Section 4	T12N-R29E	20 acres
Calcium #16	S1/2SE1/4SW1/4	Section 4	T12N-R29E	<u>20</u> acres
TOTAL ACRES				312.94

STATE OF ARIZONA Case No. 16815
 COUNTY OF APACHE
 I hereby certify that
 the within and attached was filed and
 recorded on 12/27 1978 at 3:00PM
 in booklet no. 303 page 560-566
 at the request of Az. Public Serv. Co.
 By [Signature] Deputy

== 303 PAGE 566

RECEIVED
 CLERK OF SUPERIOR COURT
 PHOENIX, ARIZONA
 OCT 21 11 39 AM '97



I do hereby certify that the within instrument was filed and recorded at request of Edwin R. French on Aug 9 A.D. 1957 at 9:45 o'clock 11 M. Book 104 Official Records Page 532-533 Records of Yavapai County, Arizona.

PHOTOSTATED

WITNESS my hand and official seal the day and year first above written.

FRANK C. BAUER, County Recorder,

By Mildred M. Bass Deputy

RECEIVED

B. L. M. AZ STATE OFFICE

INDEXED PAGED

Mining Deed

OCT 22 1979

10:00 A.M.

PHOENIX, ARIZONA

THIS INDENTURE, Made the 26th day of July

in the year of our Lord One Thousand Nine Hundred and Fifty-Seven (1957), between

David P. Jones

the part Y of the first part, and VERDE GYPSUM CO., an Arizona corporation

the part Y of the second part,

WITNESSETH: That the said part Y of the first part, for and in consideration of the sum of ONE and 00/100 DOLLARS lawful money

of the United States of America, to him in

hand paid by the said part Y of the second part, the receipt whereof is hereby acknowledged,

has granted, bargained, sold, remised, released and forever quitclaimed, and by these presents do

grant, bargain, sell, remise, release and forever quitclaim unto the said part Y of the second part,

and to his heirs and assigns all of his right, title and interest in

one-eighth interest of the hereinafter named mining claims situate unknown

mining district, Yavapai County, State of Arizona. The location notices of

which are recorded in the Office of the County Recorder of said Yavapai County,

in the record of mines and in the books and on the pages thereof as follows;

to wit:

<u>Name of Claim</u>	<u>Book of Record</u>	<u>Page</u>
Libby #1	102	22
Libby #2	102	23
Troy	102	24

BOOK 104 PAGE 532

AMPCO 87712

A MC 87712

RECEIVED
B. L. M. AZ STATE OFFICE

OCT 22 1979

10:00 A.M.
PHOENIX, ARIZONA

Together with all the dips, spurs, and angles, and also all the metals, ores, gold and silver-bearing quartz, rock and earth therein; and all the rights, privileges and franchises thereto incident, appendant and appurtenant, or therewith usually had and enjoyed; and also, all and singular the tenements, hereditaments and appurtenances thereto belonging, or otherwise appertaining, and the rents, issues and profits thereof, and also all the estate, right, title, interest, property, possession, claim and demand whatsoever, as well in law as in equity, of the said part..... of the first part, of, in or to the said premises and every part and parcel thereto with the appurtenances.

I do, hereby certify that the within instrument was filed and recorded at request of George R. French 1957 at 9:45 o'clock A M. Book 104 Official Records

PHOTOSTAT Page 534-535

Records of Yavapai County, Arizona.

WITNESS my hand and official seal the day and year first above written.

FRANK C. BAUER, County Recorder
By Mildred N. Bass Deputy

INDEXED PAGED

Mining Deed

RECEIVED
B. L. M. AZ STATE OFFICE

OCT 22 1979

THIS INDENTURE, Made the 26th day of July 1957 in the year of our Lord One Thousand Nine Hundred and Fifty-Seven (1957), between Kenneth G. Neils

the party of the first part, and VERDE GYPSUM CO., an Arizona corporation

the party of the second part,

WITNESSETH: That the said party of the first part, for and in consideration of the sum of ONE and 00/100 DOLLARS lawful money

of the United States of America, to him in hand paid by the said party of the second part, the receipt whereof is hereby acknowledged, has granted, bargained, sold, remised, released and forever quitclaimed, and by these presents does grant, bargain, sell, remise, release and forever quitclaim unto the said party of the second part, and to his heirs and assigns all of his right, title and interest in one-eighth interest of the hereinafter named mining claims situate unknown mining district, Yavapai County, State of Arizona. The location notices of which are recorded in the Office of the County Recorder of said Yavapai County, in the record of mines and in the books and on the pages thereof as follows;

to wit:

<u>Name of Claim</u>	<u>Book of Record</u>	<u>Page</u>
Libby #1	102	22
Libby #2	102	23
Troy	102	24

BOOK 104 PAGE 534

AMC 87712

TO HAVE AND TO HOLD, all and singular, the said premises, together with the appurtenances and privileges thereunto incident, unto the said part ^y of the second part....., heirs and assigns forever: **all their right, title and interest in the one-eighth interest in the above-named gypsum locations near Camp Verde, Yavapai County, Arizona.**

RECEIVED
B. L. M. AZ STATE OFFICE

OCT 22 1979

10:00 A.M.
PHOENIX, ARIZONA

A
M
C
87712

IN WITNESS WHEREOF, the paid part ^y of the first part ha^s hereunto set **his** hand..... the day and year first above written.

WITNESSES:

Kathryn E. Burmeister
Kathryn E. Burmeister
G. R. French
G. R. French

David P. Jones
(David P. Jones)

STATE OF ARIZONA

County of Yavapai } ss.

On this the 31st day of July, 1957, before me, the undersigned Notary Public, personally appeared David P. Jones

....., known to me to be the person whose name is subscribed to the foregoing instrument, and acknowledged to me that he executed the same for the purposes therein contained.

IN WITNESS WHEREOF, I hereunto set my hand and official seal.

My Commission Expires: May 2, 1960

James H. Jackson
Notary Public

BOOK **104** PAGE **533**

STATE OF ARIZONA

County of } ss.

On this the day of, 19....., before me, the undersigned Notary Public, personally appeared.....

....., known to me to be the person whose name..... subscribed to the foregoing instrument, and acknowledged to me that executed the same for the purposes therein contained.

IN WITNESS WHEREOF, I hereunto set my hand and official seal.

My Commission Expires:

.....
Notary Public

A MC 07712

RECEIVED
B. L. M. AZ STATE OFFICE

OCT 22 1914

10:00 A.M.
PHOENIX, ARIZONA

Together with all the dips, spurs, and angles, and also all the metals, ores, gold and silver-bearing quartz, rock and earth therein; and all the rights, privileges and franchises thereto incident, appendant and appurtenant, or therewith usually had and enjoyed; and also, all and singular the tenements, hereditaments and appurtenances thereto belonging, or otherwise appertaining, and the rents, issues and profits thereof, and also all the estate, right, title, interest, property, possession, claim and demand whatsoever, as well in law as in equity, of the said part..... of the first part, of, in or to the said premises and every part and parcel thereto with the appurtenances.

WITNESS my hand and official seal the day and year first above written.
 FRANK C. BAUER, County Recorder
 By Mildred M. Bass Deputy

INDEXED PAGED
 PHOTOSTATED

Mining Deed

THIS INDENTURE, Made the 26th day of July
Fifty-Seven (1957)
 in the year of our Lord One Thousand Nine Hundred and _____, between
Mrs. David P. Jones

the part y of the first part, and **VERDE GYPSUM COMPANY, an Arizona corporation**

the part y of the second part,

WITNESSETH: That the said part y of the first part, for and in consideration of the sum of **ONE and 00/100** ----- DOLLARS
lawful money her

of the United States of America, to _____ in
 hand paid by the said part y of the second part, the receipt whereof is hereby acknowledged,

has granted, bargained, sold, remised, released and forever quitclaimed, and by these presents do
 grant, bargain, sell, remise, release and forever quitclaim unto the said part y of the second part,
 and to **their** heirs and assigns **all of her right, title and interest in**

**one-eighth interest of the hereinafter named mining claims situate unknown
 mining district, Yavapai County, State of Arizona. The location notices of
 which are recorded in the Office of County Recorder of said Yavapai County,
 in the record of mines and in the books and on the pages thereof as follows;**

to wit:

<u>Name of Claim</u>	<u>Book of Record</u>	<u>Page</u>
Libby #1	102	22
Libby #2	102	23
Troy	102	24

RECEIVED
 B. L. M. AZ STATE OFFICE
 OCT 22 1979
 10:00 A.M.
 PHOENIX, ARIZONA

BOOK **104** PAGE **530**

A.M.C. 87712

Together with all the dips, spurs, and angles, and also all the metals, ores, gold and silver-bearing quartz, rock and earth therein; and all the rights, privileges and franchises thereto incident, appendant and appurtenant, or therewith usually had and enjoyed; and also, all and singular the tenements, hereditaments and appurtenances thereto belonging, or otherwise appertaining, and the rents, issues and profits thereof, and also all the estate, right, title, interest, property, possession, claim and demand whatsoever, as well in law as in equity, of the said part..... of the first part, of, in or to the said premises and every part and parcel thereto with the appurtenances.

RECEIVED
B. L. M. AZ STATE OFFICE

OCT 22 1979

10:00 A.M.
PHOENIX, ARIZONA

TO HAVE AND TO HOLD, all and singular, the said premises, together with the appurtenances and privileges thereunto incident, unto the said part^{ies} of the second part....., heirs and assigns forever: **all their right, title and interest in the one-eighth interest in the above-**

named gypsum locations near Camp Verde, Yavapai County, Arizona.

RECEIVED
B. L. M. AZ STATE OFFICE

OCT 22 1979

10:00 A.M.
PHOENIX, ARIZONA

A MC 87712

IN WITNESS WHEREOF, the paid part^y of the first part ha^s hereunto set ^{her}.....
..... hand..... the day and year first above written.

WITNESSES:

Kathryn E. Burmeister
Kathryn E. Burmeister
G. R. French

Mrs. David P. Jones
(Mrs. David P. Jones)

STATE OF ARIZONA

County of Yavapai } ss.

On this the 31st day of July, 1957, before me,

....., the undersigned
Notary Public, personally appeared Mrs. David P. Jones

....., known to me to be the
person whose name is subscribed to the foregoing instrument, and acknowledged to me that
..... executed the same for the purposes therein contained.

IN WITNESS WHEREOF, I hereunto set my hand and official seal.

My Commission Expires: May 2, 1960

Jean Wilshaw
Notary Public

BOOK 104 PAGE 531

STATE OF ARIZONA

County of } ss.

On this the day of, 19....., before me,

....., the undersigned
Notary Public, personally appeared.....

....., known to me to be the
person whose name..... subscribed to the foregoing instrument, and acknowledged to me that
..... executed the same for the purposes therein contained.

IN WITNESS WHEREOF, I hereunto set my hand and official seal.

My Commission Expires:

.....
Notary Public

I do hereby certify that the within instrument was filed and recorded at request of on Aug 9 1957 at 9:45 o'clock A.M. Book 104 Official Records

Page 528-529, Records of Yavapai County, Arizona.

WITNESS my hand and official seal the day and year first above written.

FRANK C. BAUER, County Recorder

By Mildred N. Bass Deputy

PHOTOSTATED

INDEXED

PAGED

Mining Deed

THIS INDENTURE, Made the 26th day of July in the year of our Lord One Thousand Nine Hundred and Fifty-Seven (1957), between Mrs. Vincent Neils

the part of the first part, and VERDE GYPSUM COMPANY, an Arizona corporation

the part of the second part,

WITNESSETH: That the said part of the first part, for and in consideration of the sum of ONE and 00/100 DOLLARS lawful money of the United States of America, to her

in hand paid by the said part of the second part, the receipt whereof is hereby acknowledged, has granted, bargained, sold, remised, released and forever quitclaimed, and by these presents do grant, bargain, sell, remise, release and forever quitclaim unto the said part of the second part, and to their heirs and assigns all of her right, title and interest in

one-eighth interest of the hereinafter named mining claims situate unknown mining district, Yavapai County, State of Arizona. The location notices of which are recorded in the Office of County Recorder of said Yavapai County, in the record of mines and in the books and on the pages thereof as follows;

to wit:

<u>Name of Claim</u>	<u>Book of Record</u>	<u>Page</u>
Libby #1	102	22
Libby #2	102	23
Troy	102	24

RECEIVED B. L. M. AZ STATE OFFICE

OCT 22 1979

10:00 A.M. PHOENIX, ARIZONA

BOOK 104 PAGE 528

A M C 87712

A MC 87712

Together with all the dips, spurs, and angles, and also all the metals, ores, gold and silver-bearing quartz, rock and earth therein; and all the rights, privileges and franchises thereto incident, appendant and appurtenant, or therewith usually had and enjoyed; and also, all and singular the tenements, hereditaments and appurtenances thereto belonging, or otherwise appertaining, and the rents, issues and profits thereof, and also all the estate, right, title, interest, property, possession, claim and demand whatsoever, as well in law as in equity, of the said part..... of the first part, of, in or to the said premises and every part and parcel thereto with the appurtenances.

RECEIVED
B. L. M. AZ STATE OFFICE
OCT 22 1979
10:00 A.M.
PHOENIX, ARIZONA

TO HAVE AND TO HOLD, all and singular, the said premises, together with the appurtenances and privileges thereunto incident, unto the said part^{ies} of the second part....., heirs and assigns forever: **all their right, title and interest in the one-eighth interest in the above-named gypsum locations near Camp Verde, Yavapai County, Arizona.**

A MC
87712

IN WITNESS WHEREOF, the said part Y of the first part has S hereunto set her hand..... the day and year first above written.

WITNESSES:
Kathryn E. Burmeister
Kathryn E. Burmeister
G. R. French
G. R. French


Mrs. Vincent Neils
(Mrs. Vincent Neils)

STATE OF ARIZONA }
County of YAVAPAI } ss.

On this the 31st day of JULY, 1957, before me, the undersigned Notary Public, personally appeared Mrs. Vincent Neils

....., known to me to be the person whose name is subscribed to the foregoing instrument, and acknowledged to me that executed the same for the purposes therein contained.

IN WITNESS WHEREOF, I hereunto set my hand and official seal.



My Commission Expires: May 2, 1960

Jean Blachon
Notary Public
BOOK 104 PAGE 529

STATE OF ARIZONA }
County of } ss.

On this the day of, 19....., before me, the undersigned Notary Public, personally appeared.....

....., known to me to be the person whose name..... subscribed to the foregoing instrument, and acknowledged to me that..... executed the same for the purposes therein contained.

IN WITNESS WHEREOF, I hereunto set my hand and official seal.

My Commission Expires:

RECEIVED
B. L. M. AZ STATE OFFICE
OCT 22 1979
10:00 A.M.
PHOENIX, ARIZONA

I do hereby certify that the instrument was filed and recorded at request of Gordon R. French on Aug 9 A.D. 1957 at 9:45 o'clock A.M. Book 104 Official Records

Page 536-537, Records of Yavapai County, Arizona.

PHOTOSTATED

WITNESS my hand and official seal the day and year first above written.

FRANK C. BAUER, County Recorder

By Mildred N. Bass Deputy

INDEXED

PAGED

Mining Deed

THIS INDENTURE, Made the 26th day of July in the year of our Lord One Thousand Nine Hundred and Fifty-Seven (1957), between Mrs. Kenneth G. Neils

the party of the first part, and VERDE GYPSUM COMPANY, an Arizona corporation

the party of the second part,

WITNESSETH: That the said party of the first part, for and in consideration of the sum of ONE and 00/100 DOLLARS lawful money

of the United States of America, to her in hand paid by the said party of the second part, the receipt whereof is hereby acknowledged, has granted, bargained, sold, remised, released and forever quitclaimed, and by these presents do grant, bargain, sell, remise, release and forever quitclaim unto the said party of the second part, and to their heirs and assigns all of her right, title and interest in one-eighth interest of the hereinafter named mining claims situate unknown mining district, Yavapai County, State of Arizona. The location notices of which are recorded in the Office of County Recorder of said Yavapai County, in the record of mines and in the books and on the pages thereof as follows; to wit:

Name of Claim	Book of Record	Page
Libby #1	102	22
Libby #2	102	23
Troy	102	24

RECEIVED B. L. M. AZ STATE OFFICE

OCT 22 1979

10:00 A.M. PHOENIX, ARIZONA

BOOK 104 PAGE 536

A MC 87712

TO HAVE AND TO HOLD, all and singular, the said premises, together with the appurtenances and privileges thereunto incident, unto the said party..... of the second part....., heirs and assigns forever: all their right, title and interest in the one-eighth interest in the above-named gypsum locations near Camp Verde, Yavapai County, Arizona.

RECEIVED
B. L. M. AZ STATE OFFICE

OCT 22

10:00 A.M.
PHOENIX, ARIZONA

A MC 87712

IN WITNESS WHEREOF, the paid party..... of the first part has..... hereunto set..... his..... hand..... the day and year first above written.

WITNESSES:

Kathryn E. Burmeister
Kathryn E. Burmeister

Kenneth G. Neils
(Kenneth G. Neils)

G. R. French
G. R. French

STATE OF ARIZONA

County of..... Yavapai } ss.

On this the 31st day of July, 1957., before me,

Notary Public, personally appeared Kenneth G. Neils

....., known to me to be the person whose name is subscribed to the foregoing instrument, and acknowledged to me that..... executed the same for the purposes therein contained.

IN WITNESS WHEREOF, I hereunto set my hand and official seal.

My Commission Expires: May 2, 1960

Jean Hickson
Notary Public

BOOK 104 PAGE 535

STATE OF ARIZONA

County of..... } ss.

On this the day of, 19....., before me,

....., the undersigned Notary Public, personally appeared.....

....., known to me to be the person whose name..... subscribed to the foregoing instrument, and acknowledged to me that..... executed the same for the purposes therein contained.

IN WITNESS WHEREOF, I hereunto set my hand and official seal.

My Commission Expires:

Notary Public

A MC 87712

Together with all the dips, spurs, and angles, and also all the metals, ores, gold and silver-bearing quartz, rock and earth therein; and all the rights, privileges and franchises thereto incident, appendant and appurtenant, or therewith usually had and enjoyed; and also, all and singular the tenements, hereditaments and appurtenances thereto belonging, or otherwise appertaining, and the rents, issues and profits thereof, and also all the estate, right, title, interest, property, possession, claim and demand whatsoever, as well in law as in equity, of the said part..... of the first part, of, in or to the said premises and every part and parcel thereto with the appurtenances.

RECEIVED
B. L. M. AZ STATE OFFICE

OCT 22 1979

10:00 A.M.
PHOENIX, ARIZONA

I do hereby certify that the within instrument was filed and recorded at request of Gordon R. French on Aug 9 A.M. 1957 at 9:45 O'clock A M., Book 104 Official Records. Page 525, Records of Yavapai County, Arizona.

WITNESS my hand and official seal the day and year first above written.

Frank C. Bauer County Recorder.
Mildred N. Bass Deputy.

PHOTOSTATED

INDEXED PAGED

QUIT CLAIM DEED

For the consideration of Ten Dollars, and other valuable considerations, I or we, E. C. LOCKLEAR and MRS. E. C. LOCKLEAR,

hereby quit-claim to VERDE GYPSUM COMPANY, an Arizona corporation,

all right, title, or interest in the following real property situated in Yavapai County, Arizona:

The following described unpatented placer mining claims situate in the County of Yavapai, State of Arizona, the location notices of which are recorded in the office of the county recorder of Yavapai County, Arizona, as follows:

<u>Name of Claim</u>	<u>Book of Mines</u>	<u>Page</u>
Libby #1	102	22
Libby #2	102	23
Troy	102	24

A MC 87712


RECEIVED
B. L. M. AZ STATE OFFICE
OCT 22 1957
10:00 A.M.
PHOENIX, ARIZONA

Dated this 26th day of July, 1957.

E. C. Locklear
Mrs. E. C. Locklear

STATE OF ARIZONA } ss.
County of YAVAPAI }

This instrument was acknowledged before me this 26th day of July, 1957, by E. C. LOCKLEAR and MRS. E. C. LOCKLEAR.

 My commission will expire May 2, 1960

Jean Dickson
Notary Public

STATE OF _____ } ss.
County of _____ }

This instrument was acknowledged before me this _____ day of _____, 19____, by _____

My commission will expire

Notary Public

NOTICE!!

These documents have been scanned!

Do not place un-scanned documents beneath this notice!

Do not remove this notice from this file!

GPO Jacket No. 560-102
Print Order 61549
Rise Business Services, LLC
Job=AZ15 9/11/2019



Box Number= AZ15237



Claim Begin-End: AMC087712-AMC087772

4 Annual Filings



AZ15237-7

AMC085037-AMC087712



87712

352356

351146

355012

July 23, 2018

Bureau of Land Management
Arizona State Office
Mining Claim Section
One North Central Ave., Ste 800
Phoenix, AZ 85004-4427

To Whom It May Concern:

Enclosed please find payment for rental fees as required by 43 CFR Parts 3730 et al. for assessment year September 1, 2018 to August 31, 2019.

A list of thirty-five (35) claims located in the State of Arizona and being held by total maintenance fees of \$7750.00 is attached. The list includes the AMC serial number, name of the claim and fees per claim.

Should you require additional information, please do not hesitate to call me at (602) 416-2719.

Respectfully submitted,

William R. Peck

William R. Peck
Engineer

RECEIVED
MINING CLAIM OFFICE
2018 JUL 24 A 10:14
PHOENIX, ARIZONA

Enclosures (2): Claim Listing
Check (\$7750.00)

NO. OF CLAIMS 35
AMOUNT \$7750.
RECEIPT NO. 4218247
INIT. WGP

ENTERED
JUL 25 2018
BY: RAM

Cemex Construction Materials South, LLC as
 United Metro Materials, Show Low Acquisition Co., Kiewit Construction Co.

Serial No.	Mining Claim	Fees
1 AMC 87712	Calcium No. 1	\$155.00
2 AMC 87713	Calcium No. 2	\$155.00
3 AMC 87714	Calcium No. 3	\$155.00
4 AMC 87715	Calcium No. 4	\$155.00
5 AMC 87716	Calcium No. 5	\$155.00
6 AMC 87717	Calcium No. 6	\$155.00
7 AMC 87718	Calcium No. 7	\$155.00
8 AMC 87719	Calcium No. 8	\$155.00
9 AMC 87720	Calcium No. 9	\$155.00
10 AMC 87721	Calcium No. 10	\$155.00
11 AMC 87722	Calcium No. 11	\$155.00
12 AMC 87723	Calcium No. 12	\$155.00
13 AMC 87724	Calcium No. 13	\$155.00
14 AMC 87725	Calcium No. 14	\$155.00
15 AMC 87726	Calcium No. 15	\$155.00
16 AMC 87727	Calcium No. 16	\$155.00
17 AMC 352356	Canyon 1	\$155.00
18 AMC 352357	Canyon 2	\$155.00
19 AMC 351147	Redstone #2	\$155.00
20 AMC 351148	Redstone #3	\$155.00
21 AMC 351149	Redstone #4	\$155.00
22 AMC 351150	Redstone #5	\$155.00
23 AMC 351151	Redstone #6	\$155.00
24 AMC 351152	Redstone #7	\$155.00
25 AMC 351153	Redstone #8	\$155.00
26 AMC 355012	Sonoran Brown #1	\$155.00
27 AMC 355013	Sonoran Brown #2	\$155.00
28 AMC 355014	Sonoran Brown #3	\$155.00
29 AMC 355015	Sonoran Brown #4	\$155.00
30 AMC 355016	Sonoran Brown #5	\$155.00
31 AMC 355017	Sonoran Brown #6	\$155.00
32 AMC 355018	Sonoran Brown #7	\$155.00
33 AMC 87749	S & F Assoc Placer No. 23	\$310.00
34 AMC 87750	S & F Assoc Placer No. 25	\$1,240.00
35 AMC 87751	S & F Assoc Placer No. 26	\$1,240.00
Total		\$7,750.00

RECEIVED
 PHOENIX, ARIZONA
 2010 JUL 24 A 10:14

**United States Department of the Interior
Bureau of Land Management
DIV OF LANDS, MINRLS & ENERGY
ONE N CENTRAL AVE
PHOENIX, AZ 85004 -4427
Phone: 602-417-9200**

Receipt

No: 4218247

Transaction #: 4333408	
Date of Transaction: 07/24/2018	
CUSTOMER:	
CEMEX 5555 E VAN BUREN ST STE 155 PHOENIX, AZ 85008-3411 US	

LINE #	QTY	DESCRIPTION	REMARKS	UNIT PRICE	TOTAL
1	1.00	LOCATABLE MINERALS / MINING CLAIMS- NOT NEW-UNADJUD, ONE AUTH NO. ONLY / MINING CLAIM MONEY RECEIVED CASES: AMC87712/\$7750.00	2019 MAINT (35)	- n/a -	7750.00
TOTAL:					\$7,750.00

PAYMENT INFORMATION					
1	AMOUNT:	7750.00	POSTMARKED:	N/A	
	TYPE:	CHECK	RECEIVED:	07/24/2018	
	CHECK NO:	23486902			
	NAME:	CEMEX MATERIALS LLC 1501 BELVEDERE RD WEST PALM BEACH FL 33406 US			

REMARKS

This receipt was generated by the automated BLM Collections and Billing System and is a paper representation of a portion of the official electronic record contained therein.



87712
352356
351146

July 5, 2017

Bureau of Land Management
Arizona State Office
Mining Claim Section
One North Central Ave., Ste 800
Phoenix, AZ 85004-4427

To Whom It May Concern:

Enclosed please find payment for rental fees as required by 43 CFR Parts 3730 et al. for assessment year September 1, 2017 to August 31, 2018.

A list of thirty-five (35) claims located in the State of Arizona and being held by total maintenance fees of \$7750.00 is attached. The list includes the AMC serial number, name of the claim and fees per claim.

Should you require additional information, please do not hesitate to call me at (602) 416-2719.

Respectfully submitted,

William R. Peck

William R. Peck
Engineer

Enclosures (2): Claim Listing
Check (\$7750.00)

RECEIVED
BLM AZ STATE OFFICE
2017 JUL 21 P 1:17
PHOENIX, ARIZONA

ENTERED
JUL 24 2017
BY: *Ran*

Cemex Construction Materials South, LLC as
 United Metro Materials, Show Low Acquisition Co., Kiewit Construction Co.

Serial No.	Mining Claim	Fees
1 AMC 87712	Calcium No. 1	\$155.00
2 AMC 87713	Calcium No. 2	\$155.00
3 AMC 87714	Calcium No. 3	\$155.00
4 AMC 87715	Calcium No. 4	\$155.00
5 AMC 87716	Calcium No. 5	\$155.00
6 AMC 87717	Calcium No. 6	\$155.00
7 AMC 87718	Calcium No. 7	\$155.00
8 AMC 87719	Calcium No. 8	\$155.00
9 AMC 87720	Calcium No. 9	\$155.00
10 AMC 87721	Calcium No. 10	\$155.00
11 AMC 87722	Calcium No. 11	\$155.00
12 AMC 87723	Calcium No. 12	\$155.00
13 AMC 87724	Calcium No. 13	\$155.00
14 AMC 87725	Calcium No. 14	\$155.00
15 AMC 87726	Calcium No. 15	\$155.00
16 AMC 87727	Calcium No. 16	\$155.00
17 AMC 352356	Canyon 1	\$155.00
18 AMC 352357	Canyon 2	\$155.00
19 AMC 351147	Redstone #2	\$155.00
20 AMC 351148	Redstone #3	\$155.00
21 AMC 351149	Redstone #4	\$155.00
22 AMC 351150	Redstone #5	\$155.00
23 AMC 351151	Redstone #6	\$155.00
24 AMC 351152	Redstone #7	\$155.00
25 AMC 351153	Redstone #8	\$155.00
26 AMC 355012	Sonoran Brown #1	\$155.00
27 AMC 355013	Sonoran Brown #2	\$155.00
28 AMC 355014	Sonoran Brown #3	\$155.00
29 AMC 355015	Sonoran Brown #4	\$155.00
30 AMC 355016	Sonoran Brown #5	\$155.00
31 AMC 355017	Sonoran Brown #6	\$155.00
32 AMC 355018	Sonoran Brown #7	\$155.00
33 AMC 87749	S & F Assoc Placer No. 23	\$310.00
34 AMC 87750	S & F Assoc Placer No. 25	\$1,240.00
35 AMC 87751	S & F Assoc Placer No. 26	\$1,240.00
Total		\$7,750.00

RECEIVED
 DLM AZ STATE OFFICE
 2017 JUL 21 P 1:17
 PHOENIX, ARIZONA


 Rec.
 3899272

United States Department of the Interior
Bureau of Land Management
 DIV OF LANDS, MINRLS & ENERGY
 ONE N CENTRAL AVE
 PHOENIX, AZ 85004 -4427
 Phone: 602-417-9200

Receipt

No: 3899272

Transaction #: 4008597	
Date of Transaction: 07/21/2017	
CUSTOMER:	
CEMEX 5555 E VAN BUREN ST STE 155 PHOENIX,AZ 85008-3411 US	

LINE #	QTY	DESCRIPTION	REMARKS	UNIT PRICE	TOTAL
1	1.00	LOCATABLE MINERALS / MINING CLAIMS- NOT NEW-UNADJUD,ONE AUTH NO. ONLY / MINING CLAIM MONEY RECEIVED CASES: AMC87712/\$7750.00	2018 MAINT (35)	- n/a -	7750.00
TOTAL:					\$7,750.00

PAYMENT INFORMATION			
1	AMOUNT:	7750.00	POSTMARKED: N/A
	TYPE:	CHECK	RECEIVED: 07/21/2017
	CHECK NO:	23379634	
	NAME:	CEMEX MATERIALS LLC 1501BELVEDERE RD WEST PALM BEACH FL 33406 US	

REMARKS

This receipt was generated by the automated BLM Collections and Billing System and is a paper representation of a portion of the official electronic record contained therein.



July 25, 2016

87712
351146
352356
355012

Bureau of Land Management
Arizona State Office
Mining Claim Section
One North Central Ave., Ste 800
Phoenix, AZ 85004-4427

To Whom It May Concern:

Enclosed please find payment for rental fees as required by 43 CFR Parts 3730 et al. for assessment year September 1, 2016 to August 31, 2017.

A list of thirty-five (35) claims located in the State of Arizona and being held by total maintenance fees of \$7750.00 is attached. The list includes the AMC serial number, name of the claim and fees per claim.

Should you require additional information, please do not hesitate to call me at (602) 416-2719.

Respectfully submitted,

William R. Peck

William R. Peck
Engineer

Enclosures (2): Claim Listing
Check (\$7750.00)

RECEIVED
BLM STATE OFFICE
2016 JUL 25 P 1:25
PHOENIX, ARIZONA

NO. OF CLAIMS 35
AMOUNT \$ 7750
RECEIPT NO. 3613549
INIT. WCP

Cemex Construction Materials South, LLC as
 United Metro Materials, Show Low Acquisition Co., Kiewit Construction Co.

Serial No.	Mining Claim	Fees
1 AMC 87712	Calcium No. 1	\$155.00
2 AMC 87713	Calcium No. 2	\$155.00
3 AMC 87714	Calcium No. 3	\$155.00
4 AMC 87715	Calcium No. 4	\$155.00
5 AMC 87716	Calcium No. 5	\$155.00
6 AMC 87717	Calcium No. 6	\$155.00
7 AMC 87718	Calcium No. 7	\$155.00
8 AMC 87719	Calcium No. 8	\$155.00
9 AMC 87720	Calcium No. 9	\$155.00
10 AMC 87721	Calcium No. 10	\$155.00
11 AMC 87722	Calcium No. 11	\$155.00
12 AMC 87723	Calcium No. 12	\$155.00
13 AMC 87724	Calcium No. 13	\$155.00
14 AMC 87725	Calcium No. 14	\$155.00
15 AMC 87726	Calcium No. 15	\$155.00
16 AMC 87727	Calcium No. 16	\$155.00
17 AMC 352356	Canyon 1	\$155.00
18 AMC 352357	Canyon 2	\$155.00
19 AMC 351147	Redstone #2	\$155.00
20 AMC 351148	Redstone #3	\$155.00
21 AMC 351149	Redstone #4	\$155.00
22 AMC 351150	Redstone #5	\$155.00
23 AMC 351151	Redstone #6	\$155.00
24 AMC 351152	Redstone #7	\$155.00
25 AMC 351153	Redstone #8	\$155.00
26 AMC 355012	Sonoran Brown #1	\$155.00
27 AMC 355013	Sonoran Brown #2	\$155.00
28 AMC 355014	Sonoran Brown #3	\$155.00
29 AMC 355015	Sonoran Brown #4	\$155.00
30 AMC 355016	Sonoran Brown #5	\$155.00
31 AMC 355017	Sonoran Brown #6	\$155.00
32 AMC 355018	Sonoran Brown #7	\$155.00
33 AMC 87749	S & F Assoc Placer No. 23	\$310.00
34 AMC 87750	S & F Assoc Placer No. 25	\$1,240.00
35 AMC 87751	S & F Assoc Placer No. 26	\$1,240.00
Total		\$7,750.00

RECEIVED
 MINERAL RIGHTS OFFICE
 PHOENIX, ARIZONA
 2016 JUL 25 PM 1:26

United States Department of the Interior
Bureau of Land Management
 DIV OF LANDS, MINRLS & ENERGY
 ONE N CENTRAL AVE
 PHOENIX, AZ 85004 -4427
 Phone: 602-417-9200

Receipt

No: 3613549

Transaction #: 3717105	
Date of Transaction: 07/25/2016	
CUSTOMER:	
CEMEX 5555 E VAN BUREN ST STE 155 PHOENIX,AZ 85008-3411 US	

LINE #	QTY	DESCRIPTION	REMARKS	UNIT PRICE	TOTAL
1	1.00	LOCATABLE MINERALS / MINING CLAIMS- NOT NEW-UNADJUD,ONE AUTH NO. ONLY / MINING CLAIM MONEY RECEIVED CASES: AMC87712/\$7750.00	2017 MAINT (35)	- n/a -	7750.00
TOTAL:					\$7,750.00

PAYMENT INFORMATION			
1	AMOUNT:	7750.00	POSTMARKED: N/A
	TYPE:	CHECK	RECEIVED: 07/25/2016
	CHECK NO:	23238736	
	NAME:	CEMEX 1501 BELVEDERE RD WEST PALM BEACH FL 33406 US	

REMARKS

This receipt was generated by the automated BLM Collections and Billing System and is a paper representation of a portion of the official electronic record contained therein.

ENTERED
 JUL 26 2016
 BY: *[Signature]*



87712
352356
351146
355012

August 7, 2015

Bureau of Land Management
Arizona State Office
Mining Claim Section
One North Central Ave., Ste 800
Phoenix, AZ 85004-4427

To Whom It May Concern:

Enclosed please find payment for rental fees as required by 43 CFR Parts 3730 et al. for assessment year September 1, 2015 to August 31, 2016.

A list of thirty-five (35) claims located in the State of Arizona and being held by total maintenance fees of \$7750.00 is attached. The list includes the AMC serial number, name of the claim and fees per claim.

Should you require additional information, please do not hesitate to call me at (602) 416-2719.

Respectfully submitted,

William R. Peck

William R. Peck
Engineer

RECEIVED
BLM AZ STATE OFFICE
2015 AUG - 7 P 12:55
PHOENIX, ARIZONA

Enclosures (2): Claim Listing
Check (\$7750.00)

ENTERED
AUG 10 2015
BY: *Ran*

NO. OF CLAIMS 35
AMOUNT 7750.00
RECEIPT NO. 3361378
INIT. ERG

Cemex Construction Materials South, LLC as
 United Metro Materials, Show Low Acquisition Co., Kiewit Construction Co.

Serial No.	Mining Claim	Fees
1 AMC 87712	Calcium No. 1	\$155.00
2 AMC 87713	Calcium No. 2	\$155.00
3 AMC 87714	Calcium No. 3	\$155.00
4 AMC 87715	Calcium No. 4	\$155.00
5 AMC 87716	Calcium No. 5	\$155.00
6 AMC 87717	Calcium No. 6	\$155.00
7 AMC 87718	Calcium No. 7	\$155.00
8 AMC 87719	Calcium No. 8	\$155.00
9 AMC 87720	Calcium No. 9	\$155.00
10 AMC 87721	Calcium No. 10	\$155.00
11 AMC 87722	Calcium No. 11	\$155.00
12 AMC 87723	Calcium No. 12	\$155.00
13 AMC 87724	Calcium No. 13	\$155.00
14 AMC 87725	Calcium No. 14	\$155.00
15 AMC 87726	Calcium No. 15	\$155.00
16 AMC 87727	Calcium No. 16	\$155.00
17 AMC 352356	Canyon 1	\$155.00
18 AMC 352357	Canyon 2	\$155.00
19 AMC 351147	Redstone #2	\$155.00
20 AMC 351148	Redstone #3	\$155.00
21 AMC 351149	Redstone #4	\$155.00
22 AMC 351150	Redstone #5	\$155.00
23 AMC 351151	Redstone #6	\$155.00
24 AMC 351152	Redstone #7	\$155.00
25 AMC 351153	Redstone #8	\$155.00
26 AMC 355012	Sonoran Brown #1	\$155.00
27 AMC 355013	Sonoran Brown #2	\$155.00
28 AMC 355014	Sonoran Brown #3	\$155.00
29 AMC 355015	Sonoran Brown #4	\$155.00
30 AMC 355016	Sonoran Brown #5	\$155.00
31 AMC 355017	Sonoran Brown #6	\$155.00
32 AMC 355018	Sonoran Brown #7	\$155.00
33 AMC 87749	S & F Assoc Placer No. 23	\$310.00
34 AMC 87750	S & F Assoc Placer No. 25	\$1,240.00
35 AMC 87751	S & F Assoc Placer No. 26	\$1,240.00
Total		\$7,750.00

RECEIVED
 UTM AZ STATE OFFICE
 2015 AUG - 7 P 12: 55
 PHOENIX, ARIZONA

United States Department of the Interior
Bureau of Land Management
 LANDS/RECREATION & PLANNING
 ONE N CENTRAL AVE
 PHOENIX, AZ 85004 -2203
 Phone: 602-417-9200

Receipt

No: 3361378

Transaction #: 3459370	
Date of Transaction: 08/07/2015	
CUSTOMER:	
CEMEX 5555 E VAN BUREN ST STE 155 PHOENIX, AZ 85008-3411 US	

LINE #	QTY	DESCRIPTION	REMARKS	UNIT PRICE	TOTAL
1	1.00	LOCATABLE MINERALS / MINING CLAIMS- NOT NEW-UNADJUD, ONE AUTH NO. ONLY / MINING CLAIM MONEY RECEIVED CASES: AMC87712/\$7750.00	2016 MAINT (35)	- n/a -	7750.00
TOTAL:					\$7,750.00

PAYMENT INFORMATION			
1	AMOUNT:	7750.00	POSTMARKED: N/A
	TYPE:	CHECK	RECEIVED: 08/07/2015
	CHECK NO:	23061183	
	NAME:	CEMEX MATERIALS LLC 1501 BELVEDERE RD WEST PALM BEACH FL 33406 US	

REMARKS

This receipt was generated by the automated BLM Collections and Billing System and is a paper representation of a portion of the official electronic record contained therein.

ENTERED
 AUG 10 2015
 BY: *R. [Signature]*



July 14, 2014

Bureau of Land Management
Arizona State Office
Mining Claim Section
One North Central Ave., Ste 800
Phoenix, AZ 85004-4427

AMC 87712
352356
351146
355012

NO. OF CLAIMS 35
AMOUNT 7750
RECEIPT NO. 3076269
INIT. SC
** BLM-ASO**

To Whom It May Concern:

Enclosed please find payment for rental fees as required by 43 CFR Parts 3730 et al. for assessment year September 1, 2014 to August 31, 2015.

A list of thirty-five (35) claims located in the State of Arizona and being held by total maintenance fees of \$7000.00 is attached. The list includes the AMC serial number, name of the claim and fees per claim.

Should you require additional information, please do not hesitate to call me at (602) 416-2719.

Respectfully submitted,

William R. Peck

William R. Peck
Engineer

Enclosures (2): Claim Listing
Check (\$7000.00)


RECEIVED
AZ STATE OFFICE
2014 JUL 14 A 10:28
PHOENIX, ARIZONA

ENTERED
JUL 15 2014
BY: RAM

Cemex Construction Materials South, LLC as
 United Metro Materials, Show Low Acquisition Co., Kiewit Construction Co.

Serial No.	Mining Claim	Fees
✓ 1 AMC 87712	Calcium No. 1	\$140.00
2 AMC 87713	Calcium No. 2	\$140.00
3 AMC 87714	Calcium No. 3	\$140.00
4 AMC 87715	Calcium No. 4	\$140.00
5 AMC 87716	Calcium No. 5	\$140.00
6 AMC 87717	Calcium No. 6	\$140.00
7 AMC 87718	Calcium No. 7	\$140.00
8 AMC 87719	Calcium No. 8	\$140.00
9 AMC 87720	Calcium No. 9	\$140.00
10 AMC 87721	Calcium No. 10	\$140.00
11 AMC 87722	Calcium No. 11	\$140.00
12 AMC 87723	Calcium No. 12	\$140.00
13 AMC 87724	Calcium No. 13	\$140.00
14 AMC 87725	Calcium No. 14	\$140.00
15 AMC 87726	Calcium No. 15	\$140.00
✓ 16 AMC 87727	Calcium No. 16	\$140.00
✓ 17 AMC 352356	Canyon 1	\$140.00
✓ 18 AMC 352357	Canyon 2	\$140.00
✓ 19 AMC 351147	Redstone #2	\$140.00
20 AMC 351148	Redstone #3	\$140.00
21 AMC 351149	Redstone #4	\$140.00
22 AMC 351150	Redstone #5	\$140.00
23 AMC 351151	Redstone #6	\$140.00
24 AMC 351152	Redstone #7	\$140.00
✓ 25 AMC 351153	Redstone #8	\$140.00
✓ 26 AMC 355012	Sonoran Brown #1	\$140.00
27 AMC 355013	Sonoran Brown #2	\$140.00
28 AMC 355014	Sonoran Brown #3	\$140.00
29 AMC 355015	Sonoran Brown #4	\$140.00
30 AMC 355016	Sonoran Brown #5	\$140.00
✓ 31 AMC 355017	Sonoran Brown #6	\$140.00
✓ 32 AMC 355018	Sonoran Brown #7	\$140.00
✓ 33 AMC 87749	S & F Assoc Placer No. 23	\$280.00
✓ 34 AMC 87750	S & F Assoc Placer No. 25	\$1,120.00
✓ 35 AMC 87751	S & F Assoc Placer No. 26	\$1,120.00
	Total	\$7,000.00

RECEIVED
 M AZ STATE OFFICE
 2014 JUL 14 A 10:28
 PHOENIX, ARIZONA



United States Department of the Interior
Bureau of Land Management
 LANDS/RECREATION & PLANNING
 ONE N CENTRAL AVE
 PHOENIX, AZ 85004 -2203
 Phone: 602-417-9200

Receipt

No: 3076269

Transaction #: 3167474	
Date of Transaction: 07/14/2014	
CUSTOMER:	
CEMEX MATERIALS 1501 BELVEDERE RD WEST PALM BEACH,FL 33406-1501 US	

LINE #	QTY	DESCRIPTION	REMARKS	UNIT PRICE	TOTAL
1	1.00	LOCATABLE MINERALS / MINING CLAIMS- NOT NEW-UNADJUD,ONE AUTH NO. ONLY / MINING CLAIM MONEY RECEIVED CASES: AMC87712/\$7750.00	MAINT (35) 2015	- n/a -	7750.00
TOTAL:					\$7,750.00

PAYMENT INFORMATION			
NOTE: Items will appear on credit card statement as "Bureau of Land Mgmt CO".			
1	AMOUNT:	750.00	POSTMARKED: N/A
	TYPE:	CREDIT CARD	RECEIVED: 07/14/2014
	NAME:	CEMEX MATERIALS 1501 BELVEDERE RD WEST PALM BEACH FL 33406-1501 US	
	CARD NO:	XXXXXXXXXXXX1000	AUTH CODE: 184222
	NAME ON CARD:	WILLIAM PECK	
	EXPIRES:	05/2018	
	SIGNATURE:		
2	AMOUNT:	7000.00	POSTMARKED: N/A
	TYPE:	CHECK	RECEIVED: 07/14/2014
	CHECK NO:	22852857	
	NAME:	CEMEX MATERIALS 1501 BELVEDERE RD WEST PALM BEACH FL 33406-1501 US	

REMARKS

This receipt was generated by the automated BLM Collections and Billing System and is a paper representation of a portion of the official electronic record contained therein.



Amc 87712

352356

351146

355012

July 22, 2013

Bureau of Land Management
Arizona State Office
Mining Claim Section
One North Central Ave.
Phoenix, AZ 85004-4427

RECEIVED
BLM AZ STATE OFFICE
2013 JUL 22 P 3:08
PHOENIX, ARIZONA

To Whom It May Concern:

Enclosed please find payment for rental fees as required by 43 CFR Parts 3730 et al. for assessment year September 1, 2013 to August 31, 2014.

A list of thirty-five (35) claims located in the State of Arizona and being held by total maintenance fees of \$7,000.00 is attached. The list includes the AMC serial number, name of the claim and fees per claim.

Should you require additional information, please do not hesitate to call me at (602) 416-2719.

Respectfully submitted,

William R. Peck

William R. Peck
Engineer

ENTERED INTO COMPUTER

AUG 07 2013 *FB*

Enclosures (2): Claim Listing
Check (\$7000.00)

West Region

4646 E. Van Buren, Suite 250, Phoenix, AZ 85008. USA

Cemex Construction Materials South, LLC as
 United Metro Materials, Show Low Acquisition Co., Kiewit Construction Co.

Lead
 87712

Serial No.	Mining Claim	Fees
1 AMC 87712	Calcium No. 1	\$140.00
2 AMC 87713	Calcium No. 2	\$140.00
3 AMC 87714	Calcium No. 3	\$140.00
4 AMC 87715	Calcium No. 4	\$140.00
5 AMC 87716	Calcium No. 5	\$140.00
6 AMC 87717	Calcium No. 6	\$140.00
7 AMC 87718	Calcium No. 7	\$140.00
8 AMC 87719	Calcium No. 8	\$140.00
9 AMC 87720	Calcium No. 9	\$140.00
10 AMC 87721	Calcium No. 10	\$140.00
11 AMC 87722	Calcium No. 11	\$140.00
12 AMC 87723	Calcium No. 12	\$140.00
13 AMC 87724	Calcium No. 13	\$140.00
14 AMC 87725	Calcium No. 14	\$140.00
15 AMC 87726	Calcium No. 15	\$140.00
16 AMC 87727	Calcium No. 16	\$140.00
17 AMC 352356	Canyon 1	\$140.00
18 AMC 352357	Canyon 2	\$140.00
19 AMC 351147	Redstone #2	\$140.00
20 AMC 351148	Redstone #3	\$140.00
21 AMC 351149	Redstone #4	\$140.00
22 AMC 351150	Redstone #5	\$140.00
23 AMC 351151	Redstone #6	\$140.00
24 AMC 351152	Redstone #7	\$140.00
25 AMC 351153	Redstone #8	\$140.00
26 AMC 355012	Sonoran Brown #1	\$140.00
27 AMC 355013	Sonoran Brown #2	\$140.00
28 AMC 355014	Sonoran Brown #3	\$140.00
29 AMC 355015	Sonoran Brown #4	\$140.00
30 AMC 355016	Sonoran Brown #5	\$140.00
31 AMC 355017	Sonoran Brown #6	\$140.00
32 AMC 355018	Sonoran Brown #7	\$140.00
33 AMC 87749	S & F Assoc Placer No. 23	\$280.00 ✓
34 AMC 87750	S & F Assoc Placer No. 25	\$1,120.00 ✓
35 AMC 87751	S & F Assoc Placer No. 26	\$1,120.00 ✓

352356

351146

355012

87712

RECEIVED
 BLM AZ STATE OFFICE
 2013 JUL 22 P 3:08
 PHOENIX, ARIZONA

Total \$7,000.00

ENTERED INTO COMPUTER
 AUG 07 2013 PB

United States Department of the Interior
Bureau of Land Management
 LANDS/RECREATION & PLANNING
 ONE N CENTRAL AVE
 PHOENIX, AZ 85004 -2203
 Phone: 602-417-9200

Receipt

No: 2837333

Transaction #: 2922878		ENTERED INTO COMPUTER
Date of Transaction: 07/22/2013		
CUSTOMER:		AUG 07 2013 <i>RB</i>
CEMEX 4646 E VAN BUREN ST STE 250 PHOENIX, AZ 85008-6916 US		

LINE #	QTY	DESCRIPTION	REMARKS	UNIT PRICE	TOTAL
1	1.00	LOCATABLE MINERALS / MINING CLAIMS- NOT NEW-UNADJUD, ONE AUTH NO. ONLY / MINING CLAIM MONEY RECEIVED CASES: AMC87712/\$7000.00	MAINT 2014/35	- n/a -	7000.00
TOTAL:					\$7,000.00

PAYMENT INFORMATION			
1	AMOUNT:	7000.00	POSTMARKED: N/A
	TYPE:	CHECK	RECEIVED: 07/22/2013
	CHECK NO:	22645876	
	NAME:	CEMEX 4646 E VAN BUREN ST STE 250 PHOENIX AZ 85008-6916 US	

REMARKS

This receipt was generated by the automated BLM Collections and Billing System and is a paper representation of a portion of the official electronic record contained therein.

AMC 207543
AMC 272753
AMC 87712
AMC 260521
AMC 263074
AMC 355391

July 19, 2012

After recording, return to:
Phoenix Cement Company
Attn: Brian Langford
P.O. Box 428
Clarkdale, AZ 86324

Bureau of Land Management
Arizona State Office
One North Central Avenue
Suite 800
Phoenix, AZ 85004-4427

NO. OF CLAIMS 65
AMOUNT 9100
RECEIPT NO. 2612364
INIT. SC
** BLM-ASO**

NOTICE OF INTENT TO HOLD MINING CLAIMS AND PAYMENT OF BLM MAINTENANCE FEE

RE: Payment of Annual Claim Maintenance Fee

Dear Sir or Madam:

This will serve as notice that Salt River Pima-Maricopa Indian Community d.b.a. PHOENIX CEMENT COMPANY, whose current mailing address is: P.O. Box 428, Clarkdale, AZ 86324, intends to hold the mining claims described on Exhibit A attached hereto for the assessment year ending at 12 o'clock, noon, on September 1, 2013 by payment of the annual maintenance fee of \$140 per claim. Payment of such amount is made herewith for such assessment year for each of the claims, the name and BLM serial number with the book and page of recording of the location notice in the official records of Yavapai County, Arizona, of which is set forth on Exhibit A attached hereto and by this reference incorporated herein.

Brian L. Langford for
Phoenix Cement Company

~~4 160 acres \$980 x 4 = 4320~~
~~1 20 acres \$700 x 1 = 700~~
~~4620~~

\$4620 due

No add'l fees pd
5 claims closed
\$700 refunded.

AT

8/15/2012 / 15

ENTERED INTO COM

RECEIVED
BLM AZ STATE OFFICE
2012 JUL 20 A 9:48
PHOENIX, ARIZONA

Exhibit A
Unpatented Mining Claims located in Yavapai County, Arizona

Numerical Sequence	Name of Claim	AMC Number	Yavapai County, AZ Recorder's Book #	Page #
1	Libby 1B	207544	1570	700,701
2	Libby 1C	207545	1570	702,703
3	Libby 1D	207546	1570	704,705
4	Libby 1E	207547	1570	706,707
5	Libby 1F	207548	1570	708,709
6	Libby 2E	207554	1570	664,665
7	Libby 2F	207555	1570	666,667
8	Gypsum Heart A	207561	1570	678,679
9	Gypsum Heart B	207562	1570	680,681
10	Gypsum Heart C	207563	1570	682,683
11	Gypsum Heart 2A	207564	1570	692,693
12	Gypsum Heart 4B	207571	1570	720,721
13	Gypsum Heart 4C	207572	1570	722,723
14	Gypsum Heart 4D	207573	1570	724,725
15	Mormon Flat A	207598	1570	756,757
16	Troy D	207611	1570	776,777
17	Verde Star 8C	272763	1959	920,921
18	Verde Star 8D	272764	1959	922,923
19	Verde Star 8E	272765	1959	924,924
20	Verde Star 10A	272767	1959	928,929
21	Verde Star 10B	272768	1959	930,931
22	Verde Star 10C	272769	1959	932,933
23	Verde Star 10D	272770	1959	934,935
24	Verde Star 10E	272771	1959	936,937
25	Verde Star 10F	272772	1959	938,939
26	Verde Star 10G	272773	1959	940,941
27	Verde Star 10H	272774	1959	942,943
28	Verde Star 13A	272783	1959	963,964
29	Verde Star 13B	272784	1959	962,963
30	Verde Star 13D	272786	1959	966,967
31	Verde Star 13F	272788	1959	970,971
32	Verde Star 13H	272790	1959	974,975
33	1120-140. Billy H ^{s 980 ones}	87732	260	75
34	1120-140 Billy I ^{s 980 "}	87733	260	75
35	1120-140 Billy R ^{s 980 "}	87736	260	84
36	1120-140 Billy S ^{s 980 "}	87737	260	85
37	840-140 Billy Fraction ^{s 700. "}	87739	260	92
38	GH Mill Site 1	260521	1866	275,276
39	GH Mill Site 2	260522	1866	277,278

PHOENIX, ARIZONA

160 —
160 —
160 —
160 —
120 —

Numerical Sequence	Name of Claim	AMC Number	Yavapai County, AZ Recorder's Book #	Page #
40	GH Mill Site 3	260523	1866	279,280
41	GH Mill Site 4	260524	1866	281,282
42	GH Mill Site 11	260531	1866	295,296
43	GH Mill Site 12	260532	1866	297,298
44	GH Mill Site 14	260534	1866	301,302
45	GH Mill Site 15	263074	1881	550,551
46	GH Mill Site 16	263075	1881	548,549
47	Smiths Well 1	355391	3813	547
48	Smiths Well 2	355392	3813	548
49	Smiths Well 3	355393	3813	549
50	Smiths Well 4	355394	3813	550
51	Smiths Well 5	355395	3813	551
52	Smiths Well 6	355396	3813	552
53	Smiths Well 7	355397	3813	553
54	Smiths Well 8	355398	3813	554
55	Smiths Well 9	355399	3813	555
56	Smiths Well 10	355400	3813	556
57	Smiths Well 11	355401	3813	213
58	Smiths Well 12	355402	3815	214
59	Smiths Well 13	355403	3815	557
60	Smiths Well 14	355404	3813	215
61	Smiths Well 15	355405	3815	216
62	Smiths Well 16	355406	3815	217
63	Smiths Well 17	355407	3815	218
64	Smiths Well 18	355408	3815	219
65	Smiths Well 19	355409	3815	220

RECEIVED
BLM AZ STATE OFFICE
2012 JUL 20 A 9:48
PHOENIX, ARIZONA

26/50

United States Department of the Interior
Bureau of Land Management
 LANDS/RECREATION & PLANNING
 ONE N CENTRAL AVE
 PHOENIX, AZ 85004 -2203
 Phone: 602-417-9200

Receipt

No: 2612364

Transaction #: 2692565	
Date of Transaction: 07/20/2012	
CUSTOMER:	
PHOENIX CEMENT CO PO BOX 428 CLARKDALE, AZ 86324-0428 US	

LINE #	QTY	DESCRIPTION	REMARKS	UNIT PRICE	TOTAL
1	1.00	LOCATABLE MINERALS / MINING CLAIMS-NOT NEW-UNADJUD, ONE AUTH NO. ONLY / MINING CLAIM MONEY RECEIVED CASES: AMC207544/\$9100.00	MAINT (65) 2013	- n/a -	9100.00
TOTAL:					\$9,100.00

PAYMENT INFORMATION			
1	AMOUNT:	9100.00	POSTMARKED: N/A
	TYPE:	CHECK	RECEIVED: 07/20/2012
	CHECK NO:	102497	
	NAME:	PHOENIX CEMENT CO PO BOX 428 CLARKDALE AZ 86324-0428 US	

REMARKS

This receipt was generated by the automated BLM Collections and Billing System and is a paper representation of a portion of the official electronic record contained therein.

*#700 Refunded
3/20/13 AT*

Authorized Date03/15/2013

AZ BLM REFUND \$700 TO PHOENIX CEMENT CO FOR

Instructions to AccountsINSUFFICIENT 2013 MAINTENANCE FEE PAID ON 5 CLAIMS

AMC87732, 87733, 87736, 87737, 87739 RECEIPT #2612364 AT

Login ID2393

Entry Date03/15/2013

Total Amount\$700.00



Amc 87712

351146
352356
355012

July 12, 2012

Bureau of Land Management
Arizona State Office
Mining Claim Section
One North Central Ave.
Phoenix, AZ 85004-4427

NO. OF CLAIMS 35
AMOUNT 4900.00
RECEIPT NO. 2610903
INIT. SC

** BLM-ASO **

To Whom It May Concern:

Enclosed please find payment for rental fees as required by 43 CFR Parts 3730 et al. for assessment year September 1, 2012 to August 31, 2013.

A list of thirty-five (35) claims located in the State of Arizona and being held by the maintenance fees of \$140.00 per claim is attached. The list includes the AMC serial number, name, and interest-holder of each claim.

Should you require additional information, please do not hesitate to call me at (602) 416-2719.

Respectfully submitted,

William R. Peck

William R. Peck
Engineer

ENTERED INTO COMPUTER

JUL 23 2012 PB
8/14/2012 TB

RECEIVED
BLM AZ STATE OFFICE
2012 JUL 18 A 10:54
PHOENIX, ARIZONA

Enclosures (2): Claim Listing
Check (\$4900.00)

1 40 acre 280
2 160 acre 2240
2520 - 420 = 2100 due

Pd \$2100
11/14/12 AT

35/SC

United Metro Materials, Inc. and as
Show Low Acquisition Company or
Kiewit Construction Company

AMC SERIAL NUMBER	MINING CLAIM NUMBER	INTEREST HOLDER	COUNTY
AMC 87712	Calcium No. 1	Show Low Acquisition Company	Apache
AMC 87713	Calcium No. 2	Show Low Acquisition Company	Apache
AMC 87714	Calcium No. 3	Show Low Acquisition Company	Apache
AMC 87715	Calcium No. 4	Show Low Acquisition Company	Apache
AMC 87716	Calcium No. 5	Show Low Acquisition Company	Apache
AMC 87717	Calcium No. 6	Show Low Acquisition Company	Apache
AMC 87718	Calcium No. 7	Show Low Acquisition Company	Apache
AMC 87719	Calcium No. 8	Show Low Acquisition Company	Apache
AMC 87720	Calcium No. 9	Show Low Acquisition Company	Apache
AMC 87721	Calcium No. 10	Show Low Acquisition Company	Apache
AMC 87722	Calcium No. 11	Show Low Acquisition Company	Apache
AMC 87723	Calcium No. 12	Show Low Acquisition Company	Apache
AMC 87724	Calcium No. 13	Show Low Acquisition Company	Apache
AMC 87725	Calcium No. 14	Show Low Acquisition Company	Apache
AMC 87726	Calcium No. 15	Show Low Acquisition Company	Apache
AMC 87727	Calcium No. 16	Show Low Acquisition Company	Apache
AMC 87749	S & F Assoc Placer No 23	Kiewit Construction Company	Pinal
AMC 87750	S & F Assoc Placer No 25	Kiewit Construction Company	Pinal
AMC 87751	S & F Assoc Placer No 28	Kiewit Construction Company	Pinal
AMC 352356	Canyon 1	United Metro Materials, Inc.	Gila
AMC 352357	Canyon 2	United Metro Materials, Inc.	Gila
AMC 351147	Redstone #2	United Metro Materials, Inc.	Pinal
AMC 351148	Redstone #3	United Metro Materials, Inc.	Pinal
AMC 351149	Redstone #4	United Metro Materials, Inc.	Pinal
AMC 351150	Redstone #5	United Metro Materials, Inc.	Pinal
AMC 351151	Redstone #6	United Metro Materials, Inc.	Pinal
AMC 351152	Redstone #7	United Metro Materials, Inc.	Pinal
AMC 351153	Redstone #8	United Metro Materials, Inc.	Pinal
AMC 355012	Sonoran Brown #1	United Metro Materials	Maricopa
AMC 355013	Sonoran Brown #2	United Metro Materials	Maricopa
AMC 355014	Sonoran Brown #3	United Metro Materials	Maricopa
AMC 355015	Sonoran Brown #4	United Metro Materials	Maricopa
AMC 355016	Sonoran Brown #5	United Metro Materials	Maricopa
AMC 355017	Sonoran Brown #6	United Metro Materials	Maricopa
AMC 355018	Sonoran Brown #7	United Metro Materials	Maricopa

20 Acre
Placers

Placer 40 A
Placer 160 A
Placer 160 A

mill site's
SA

20.66 Acre
Lode Claims

20.66 Acre
Lode Claims

35 CLAIMS x \$140.00 / CLAIM = \$4900.00

50

ENTERED INTO COMPUTER

JUL 23 2012

PHOENIX, ARIZONA

2012 JUL 18 A 10:54

RECEIVED
BLM AZ STATE OFFICE

United States Department of the Interior
 Bureau of Land Management
 LANDS/RECREATION & PLANNING
 ONE N CENTRAL AVE
 PHOENIX, AZ 85004 -2203
 Phone: 602-417-9200

Receipt

No:

2610903

Transaction #: 2691073	ENTERED INTO COMPUTER
Date of Transaction: 07/18/2012	
CUSTOMER: JUL 23 2012 PB	
CEMEX 1501 BELVEDERE RD WEST PALM BEACH, FL 33406-1501 US	

LINE #	QTY	DESCRIPTION	REMARKS	UNIT PRICE	TOTAL
1	1.00	LOCATABLE MINERALS / MINING CLAIMS-NOT NEW-UNADJUD, ONE AUTH NO. ONLY / MINING CLAIM MONEY RECEIVED CASES: AMC87712/\$4900.00	MAINT (35) 2013	- n/a -	4900.00
TOTAL:					\$4,900.00

PAYMENT INFORMATION					
1	AMOUNT:	4900.00	POSTMARKED:	N/A	
	TYPE:	CHECK	RECEIVED:	07/18/2012	
	CHECK NO:	22419314			
	NAME:	CEMEX 1501 BELVEDERE RD WEST PALM BEACH FL 33406-1501 US			

REMARKS

This receipt was generated by the automated BLM Collections and Billing System and is a paper representation of a portion of the official electronic record contained therein.

	Cust Nm	Mc Lead Case Ser Nr	Serial Nr Full	Casetype Txt	Ttl Case Acres
1	SUPERIOR CO	AMC87712	AMC87712	PLACER CLAIM	20
2	SALT RIVER PROJECT	AMC87712	AMC87712	PLACER CLAIM	20
3	ARIZONA PUBLIC SERVICE	AMC87712	AMC87712	PLACER CLAIM	20
4	ARIZONA PUBLIC SERVICE	AMC87712	AMC87713	PLACER CLAIM	20
5	SUPERIOR CO	AMC87712	AMC87713	PLACER CLAIM	20
6	SALT RIVER PROJECT	AMC87712	AMC87713	PLACER CLAIM	20
7	ARIZONA PUBLIC SERVICE	AMC87712	AMC87714	PLACER CLAIM	20
8	SALT RIVER PROJECT	AMC87712	AMC87714	PLACER CLAIM	20
9	SUPERIOR CO	AMC87712	AMC87714	PLACER CLAIM	20
10	ARIZONA PUBLIC SERVICE	AMC87712	AMC87715	PLACER CLAIM	20
11	SUPERIOR CO	AMC87712	AMC87715	PLACER CLAIM	20
12	SALT RIVER PROJECT	AMC87712	AMC87715	PLACER CLAIM	20
13	ARIZONA PUBLIC SERVICE	AMC87712	AMC87716	PLACER CLAIM	20
14	SALT RIVER PROJECT	AMC87712	AMC87716	PLACER CLAIM	20
15	SUPERIOR CO	AMC87712	AMC87716	PLACER CLAIM	20
16	ARIZONA PUBLIC SERVICE	AMC87712	AMC87717	PLACER CLAIM	20
17	SALT RIVER PROJECT	AMC87712	AMC87717	PLACER CLAIM	20
18	SUPERIOR CO	AMC87712	AMC87717	PLACER CLAIM	20
19	ARIZONA PUBLIC SERVICE	AMC87712	AMC87718	PLACER CLAIM	20
20	SUPERIOR CO	AMC87712	AMC87718	PLACER CLAIM	20
21	SALT RIVER PROJECT	AMC87712	AMC87718	PLACER CLAIM	20
22	ARIZONA PUBLIC SERVICE	AMC87712	AMC87719	PLACER CLAIM	20
23	SUPERIOR CO	AMC87712	AMC87719	PLACER CLAIM	20
24	SALT RIVER PROJECT	AMC87712	AMC87719	PLACER CLAIM	20
25	SUPERIOR CO	AMC87712	AMC87720	PLACER CLAIM	20
26	ARIZONA PUBLIC SERVICE	AMC87712	AMC87720	PLACER CLAIM	20
27	SALT RIVER PROJECT	AMC87712	AMC87720	PLACER CLAIM	20
28	SUPERIOR CO	AMC87712	AMC87721	PLACER CLAIM	20
29	SALT RIVER PROJECT	AMC87712	AMC87721	PLACER CLAIM	20
30	ARIZONA PUBLIC SERVICE	AMC87712	AMC87721	PLACER CLAIM	20
31	ARIZONA PUBLIC SERVICE	AMC87712	AMC87722	PLACER CLAIM	20
32	SUPERIOR CO	AMC87712	AMC87722	PLACER CLAIM	20
33	SALT RIVER PROJECT	AMC87712	AMC87722	PLACER CLAIM	20
34	SUPERIOR CO	AMC87712	AMC87723	PLACER CLAIM	20
35	ARIZONA PUBLIC SERVICE	AMC87712	AMC87723	PLACER CLAIM	20
36	SALT RIVER PROJECT	AMC87712	AMC87723	PLACER CLAIM	20
37	ARIZONA PUBLIC SERVICE	AMC87712	AMC87724	PLACER CLAIM	20
38	SUPERIOR CO	AMC87712	AMC87724	PLACER CLAIM	20
39	SALT RIVER PROJECT	AMC87712	AMC87724	PLACER CLAIM	20

	Cust Nm	Mc Lead Case Ser Nr	Serial Nr Full	Casetype Txt	Ttl Case Acres
40	SALT RIVER PROJECT	AMC87712	AMC87725	PLACER CLAIM	20
41	ARIZONA PUBLIC SERVICE	AMC87712	AMC87725	PLACER CLAIM	20
42	SUPERIOR CO	AMC87712	AMC87725	PLACER CLAIM	20
43	SALT RIVER PROJECT	AMC87712	AMC87726	PLACER CLAIM	20
44	ARIZONA PUBLIC SERVICE	AMC87712	AMC87726	PLACER CLAIM	20
45	SUPERIOR CO	AMC87712	AMC87726	PLACER CLAIM	20
46	SALT RIVER PROJECT	AMC87712	AMC87727	PLACER CLAIM	20
47	ARIZONA PUBLIC SERVICE	AMC87712	AMC87727	PLACER CLAIM	20
48	SUPERIOR CO	AMC87712	AMC87727	PLACER CLAIM	20
49	SUPERIOR CO	AMC87712	AMC87749	PLACER CLAIM	40
50	SUPERIOR CO	AMC87712	AMC87750	PLACER CLAIM	160
51	SUPERIOR CO	AMC87712	AMC87751	PLACER CLAIM	160
52	UNITED METRO MATERIALS INC	AMC351146	AMC351147	LODE CLAIM	20.66
53	FISHER DONALD E	AMC351146	AMC351147	LODE CLAIM	20.66
54	UNITED METRO MATERIALS INC	AMC351146	AMC351148	LODE CLAIM	20.66
55	FISHER DONALD E	AMC351146	AMC351148	LODE CLAIM	20.66
56	UNITED METRO MATERIALS INC	AMC351146	AMC351149	LODE CLAIM	20.66
57	FISHER DONALD E	AMC351146	AMC351149	LODE CLAIM	20.66
58	FISHER DONALD E	AMC351146	AMC351150	LODE CLAIM	20.66
59	UNITED METRO MATERIALS INC	AMC351146	AMC351150	LODE CLAIM	20.66
60	UNITED METRO MATERIALS INC	AMC351146	AMC351151	LODE CLAIM	20.66
61	FISHER DONALD E	AMC351146	AMC351151	LODE CLAIM	20.66
62	FISHER DONALD E	AMC351146	AMC351152	LODE CLAIM	20.66
63	UNITED METRO MATERIALS INC	AMC351146	AMC351152	LODE CLAIM	20.66
64	UNITED METRO MATERIALS INC	AMC351146	AMC351153	LODE CLAIM	20.66
65	FISHER DONALD E	AMC351146	AMC351153	LODE CLAIM	20.66
66	UNITED METRO MATERIALS INC	AMC352356	AMC352356	MILLSITE CLAIM	5
67	UNITED METRO MATERIALS INC	AMC352356	AMC352357	MILLSITE CLAIM	5
68	UNITED METRO MATERIALS INC	AMC355012	AMC355012	LODE CLAIM	20.66
69	UNITED METRO MATERIALS INC	AMC355012	AMC355013	LODE CLAIM	20.66
70	UNITED METRO MATERIALS INC	AMC355012	AMC355014	LODE CLAIM	20.66
71	UNITED METRO MATERIALS INC	AMC355012	AMC355015	LODE CLAIM	20.66
72	UNITED METRO MATERIALS INC	AMC355012	AMC355016	LODE CLAIM	20.66
73	UNITED METRO MATERIALS INC	AMC355012	AMC355017	LODE CLAIM	20.66
74	UNITED METRO MATERIALS INC	AMC355012	AMC355018	LODE CLAIM	20.66

Message:

35 ROWS RETRIEVED

CBS Export Results Report

Include Resolved Records

Record Status

- Error Records (E/M/I)
- Accepted Records (A/W)
- "On Hold" Records (H)
- All Records (for s/n or receipt nr)
- Exported, No Results From CBS
- New (not yet exported)

Search Criteria

Enter export Date (mm/dd/yyyy)

Serial Number match (optional)

Receipt Nr (optional)

Export Nr (exclusive)

LR2000 User (defaults to login)

Responsible Area (Errors Only)

- User (U,X)
- Programmer (P,X)
- All (U,P,X)

[User Guide](#)

	Resend?	Export Nr	A/D	Serial Nr	Multi	Code	S Amount	Remarks	Receipt Nr	LR2000 User	#Msg	Resolved?	OK	Stat1	Area	CBS Msg 1	Stat2	Area	Msg 2	CBS 392 ID	392 S Amt	Action Update Date	Resend	Resend Orig
1	<input type="checkbox"/>	3539456	A	AMC87712		682	140.00	2013	2610903	PAULINEB		<input type="checkbox"/>								1808764	4900.00	7/23/2012 12:42		
2	<input type="checkbox"/>	3539457	A	AMC87713		682	140.00	2013	2610903	PAULINEB		<input type="checkbox"/>								1808764	4900.00	7/23/2012 12:42		
3	<input type="checkbox"/>	3539458	A	AMC87714		682	140.00	2013	2610903	PAULINEB		<input type="checkbox"/>								1808764	4900.00	7/23/2012 12:42		
4	<input type="checkbox"/>	3539459	A	AMC87715		682	140.00	2013	2610903	PAULINEB		<input type="checkbox"/>								1808764	4900.00	7/23/2012 12:42		
5	<input type="checkbox"/>	3539460	A	AMC87716		682	140.00	2013	2610903	PAULINEB		<input type="checkbox"/>								1808764	4900.00	7/23/2012 12:42		
6	<input type="checkbox"/>	3539461	A	AMC87717		682	140.00	2013	2610903	PAULINEB		<input type="checkbox"/>								1808764	4900.00	7/23/2012 12:42		
7	<input type="checkbox"/>	3539462	A	AMC87718		682	140.00	2013	2610903	PAULINEB		<input type="checkbox"/>								1808764	4900.00	7/23/2012 12:42		
8	<input type="checkbox"/>	3539463	A	AMC87719		682	140.00	2013	2610903	PAULINEB		<input type="checkbox"/>								1808764	4900.00	7/23/2012 12:42		
9	<input type="checkbox"/>	3539464	A	AMC87720		682	140.00	2013	2610903	PAULINEB		<input type="checkbox"/>								1808764	4900.00	7/23/2012 12:42		
10	<input type="checkbox"/>	3539465	A	AMC87721		682	140.00	2013	2610903	PAULINEB		<input type="checkbox"/>								1808764	4900.00	7/23/2012 12:42		
11	<input type="checkbox"/>	3539466	A	AMC87722		682	140.00	2013	2610903	PAULINEB		<input type="checkbox"/>								1808764	4900.00	7/23/2012 12:42		
12	<input type="checkbox"/>	3539467	A	AMC87723		682	140.00	2013	2610903	PAULINEB		<input type="checkbox"/>								1808764	4900.00	7/23/2012 12:42		
13	<input type="checkbox"/>	3539468	A	AMC87724		682	140.00	2013	2610903	PAULINEB		<input type="checkbox"/>								1808764	4900.00	7/23/2012 12:42		
14	<input type="checkbox"/>	3539469	A	AMC87725		682	140.00	2013	2610903	PAULINEB		<input type="checkbox"/>								1808764	4900.00	7/23/2012 12:42		
15	<input type="checkbox"/>	3539470	A	AMC87726		682	140.00	2013	2610903	PAULINEB		<input type="checkbox"/>								1808764	4900.00	7/23/2012 12:42		
16	<input type="checkbox"/>	3539471	A	AMC87727		682	140.00	2013	2610903	PAULINEB		<input type="checkbox"/>								1808764	4900.00	7/23/2012 12:42		
17	<input type="checkbox"/>	3539472	A	AMC87749		682	140.00	2013	2610903	PAULINEB		<input type="checkbox"/>								1808764	4900.00	7/23/2012 12:42		
18	<input type="checkbox"/>	3539473	A	AMC87750		682	140.00	2013	2610903	PAULINEB		<input type="checkbox"/>								1808764	4900.00	7/23/2012 12:42		
19	<input type="checkbox"/>	3539474	A	AMC87751		682	140.00	2013	2610903	PAULINEB		<input type="checkbox"/>								1808764	4900.00	7/23/2012 12:42		
20	<input type="checkbox"/>	3539475	A	AMC352356		682	140.00	2013	2610903	PAULINEB		<input type="checkbox"/>								1808764	4900.00	7/23/2012 12:43		



United States Department of the Interior



BUREAU OF LAND MANAGEMENT

Arizona State Office

One North Central Avenue, Suite 800

Phoenix, Arizona 85004-4427

www.blm.gov/az/

OCT 31 2012

RECEIVED
BLM AZ STATE OFFICE
2012 NOV 14 A 10:10
PHOENIX, ARIZONA

In Reply Refer To:
3800 (9310) AT
AMC87712

CERTIFIED MAIL - RETURN RECEIPT REQUEST 7007 2680 0000 8514 6965

NOTICE

SUPERIOR CO/ C/O CEMEX
1501 BELVEDERE RD
WEST PALM BEACH, FL 33406

This Notice Affects Those Claims
Shown in the Block Below.

AMC87749 - 87751

S&F ASSOC PLCR NO 23, S AND F ASSOC PL N25, S 7 F ASSOC PLCR N26

2013 Maintenance Fees - Additional Fees Required

Your maintenance fee payment for the 2013 assessment year, in the amount of \$140 per claim, for the placer claims listed above, has been received and is insufficient. **The total due on your claim(s) is: \$2100.**


In accordance with the Consolidated Appropriations Act of 2012, Public Law 112-74 (125 Stat 1047), and FR44155-44158 (2012) Congress changed the way maintenance fees for placer mining claims are assessed. Instead of charging the maintenance fee on a per-claim basis, Congress stated that the fee, which is currently \$140, will be assessed on each 20 acre parcel of a placer claim or portion thereof.

Insufficient payment of the annual maintenance fee for the 2013 assessment year is a curable defect. **Therefore you are required to do one of the following within 30 days of receipt of this notice or your claim(s) will be declared forfeited:** 1) submit additional fees of \$140 per 20-acres or portion thereof based on the full acreage of the claim, or 2) amend the claim(s) to reduce the acres so a lesser fee is due and submit any additional fees due; or 3) relinquish the claim(s) in their entirety, in which case BLM will refund the maintenance fees you have already paid for the 2013 assessment year.

If you choose to amend the claims to reduce the acres, you must submit an amended location notice for each claim, with an accurate description and dimensions of the reduced claim, along with a map depicting the reduced claim, and a \$10 processing fee per amendment. An amendment must also be recorded at the county. If the amended claim contains more than 20 acres, calculate the additional fees due and submit those fees with the amendment(s).

Ad 11/14/12 AT

Please include your Arizona Mining Claim (AMC) serial number(s) and claim name(s) when submitting the additional fees, and note that you are paying additional fees due. If additional information is required, please contact Amy Thrower at 602-417-9334.



Rebecca Heick
Group Administrator
Lands and Minerals

United States Department of the Interior
Bureau of Land Management
 LANDS/RECREATION & PLANNING
 ONE N CENTRAL AVE
 PHOENIX, AZ 85004 -2203
 Phone: 602-417-9200

Receipt

No: 2689382

Transaction #: 2771001	
Date of Transaction: 11/14/2012	
CUSTOMER:	
CEMEX 1501 BELVEDERE RD WEST PALM BEACH,FL 33406-1501 US	

LINE #	QTY	DESCRIPTION	REMARKS	UNIT PRICE	TOTAL
1	1.00	LOCATABLE MINERALS / MINING CLAIMS-NOT NEW-UNADJUD,ONE AUTH NO. ONLY / MINING CLAIM MONEY RECEIVED CASES: AMC87749/\$2100.00	ADDITIONAL PMTY	- n/a -	2100.00
TOTAL:					\$2,100.00

PAYMENT INFORMATION			
1	AMOUNT:	2100.00	POSTMARKED: N/A
	TYPE:	CHECK	RECEIVED: 11/14/2012
	CHECK NO:	22493853	
	NAME:	CEMEX 1501 BELVEDERE RD WEST PALM BEACH FL 33406-1501 US	

REMARKS

This receipt was generated by the automated BLM Collections and Billing System and is a paper representation of a portion of the official electronic record contained therein.

July 26, 2011

After recording, return to:
Phoenix Cement Company
Attn: Brian Langford
P.O. Box 428
Clarkdale, AZ 86324

AMC 355391
AMC 363074
AMC 260521
AMC 207543
AMC 272753
AMC 87712

Bureau of Land Management
Arizona State Office
One North Central Avenue
Suite 800
Phoenix, AZ 85004-4427


NO. OF CLAIMS 65
AMOUNT 9,100
RECEIPT NO. 2402293
INIT. SC
** BLM-ASO**

NOTICE OF INTENT TO HOLD MINING CLAIMS AND PAYMENT OF BLM MAINTENANCE FEE

RE: Payment of Annual Claim Maintenance Fee

Dear Sir or Madam:

This will serve as notice that Salt River Pima-Maricopa Indian Community d.b.a. PHOENIX CEMENT COMPANY, whose current mailing address is: P.O. Box 428, Clarkdale, AZ 86324, intends to hold the mining claims described on Exhibit A attached hereto for the assessment year ending at 12 o'clock, noon, on September 1, 2012 by payment of the annual maintenance fee of \$140 per claim. Payment of such amount is made herewith for such assessment year for each of the claims, the name and BLM serial number with the book and page of recording of the location notice in the official records of Yavapai County, Arizona, of which is set forth on Exhibit A attached hereto and by this reference incorporated herein.


Brian L. Langford for
Phoenix Cement Company

AUG 22 2011
cm

RECEIVED
BLM ARIZONA
2011 AUG 11 A 10:38

Exhibit A
Unpatented Mining Claims located in Yavapai County, Arizona

Numerical Sequence	Name of Claim	AMC Number	Yavapai County, AZ Recorder's Book #	Page #
1	Libby 1B	207544	1570	700,701
2	Libby 1C	207545	1570	702,703
3	Libby 1D	207546	1570	704,705
4	Libby 1E	207547	1570	706,707
✓ 5	Libby 1F	207548	1570	708,709
6	Libby 2E	207554	1570	664,665
✓ 7	Libby 2F	207555	1570	666,667
8	Gypsum Heart A	207561	1570	678,679
9	Gypsum Heart B	207562	1570	680,681
10	Gypsum Heart C	207563	1570	682,683
✓ 11	Gypsum Heart 2A	207564	1570	692,693
12	Gypsum Heart 4B	207571	1570	720,721
13	Gypsum Heart 4C	207572	1570	722,723
✓ 14	Gypsum Heart 4D	207573	1570	724,725
✓ 15	Mormon Flat A	207598	1570	756,757
✓ 16	Troy D	207611	1570	776,777
17	Verde Star 8C	272763	1959	920,921
18	Verde Star 8D	272764	1959	922,923
✓ 19	Verde Star 8E	272765	1959	924,924
20	Verde Star 10A	272767	1959	928,929
21	Verde Star 10B	272768	1959	930,931
22	Verde Star 10C	272769	1959	932,933
23	Verde Star 10D	272770	1959	934,935
24	Verde Star 10E	272771	1959	936,937
25	Verde Star 10F	272772	1959	938,939
26	Verde Star 10G	272773	1959	940,941
✓ 27	Verde Star 10H	272774	1959	942,943
28	Verde Star 13A	272783	1959	963,964
✓ 29	Verde Star 13B	272784	1959	962,963
✓ 30	Verde Star 13D	272786	1959	966,967
✓ 31	Verde Star 13F	272788	1959	970,971
✓ 32	Verde Star 13H	272790	1959	974,975
33	Billy H	87732	260	74
✓ 34	Billy I	87733	260	75
35	Billy R	87736	260	84
✓ 36	Billy S	87737	260	85
✓ 37	Billy Fraction	87739	260	92
38	GH Mill Site 1	260521	1866	275,276
39	GH Mill Site 2	260522	1866	277,278

RECEIVED

39/50

Numerical Sequence	Name of Claim	AMC Number	Yavapai County, AZ Recorder's Book #	Page #
40	GH Mill Site 3	260523	1866	279,280
✓ 41	GH Mill Site 4	260524	1866	281,282
42	GH Mill Site 11	260531	1866	295,296
✓ 43	GH Mill Site 12	260532	1866	297,298
✓ 44	GH Mill Site 14	260534	1866	301,302
45	GH Mill Site 15	263074	1881	550,551
✓ 46	GH Mill Site 16	263075	1881	548,549
47	Smiths Well 1	355391	3813	547
48	Smiths Well 2	355392	3813	548
49	Smiths Well 3	355393	3813	549
50	Smiths Well 4	355394	3813	550
51	Smiths Well 5	355395	3813	551
52	Smiths Well 6	355396	3813	552
53	Smiths Well 7	355397	3813	553
54	Smiths Well 8	355398	3813	554
55	Smiths Well 9	355399	3813	555
56	Smiths Well 10	355400	3813	556
57	Smiths Well 11	355401	3813	213
58	Smiths Well 12	355402	3815	214
59	Smiths Well 13	355403	3815	557
60	Smiths Well 14	355404	3813	215
61	Smiths Well 15	355405	3815	216
62	Smiths Well 16	355406	3815	217
63	Smiths Well 17	355407	3815	218
64	Smiths Well 18	355408	3815	219
✓ 65	Smiths Well 19	355409	3815	220

RECEIVED
 COUNTY CLERK'S OFFICE
 2011 AUG 11 A 10:38
 YAVAPAI COUNTY, ARIZONA

2/20/11

United States Department of the Interior
Bureau of Land Management
 LANDS/RECREATION & PLANNING
 ONE N CENTRAL AVE
 PHOENIX, AZ 85004 -2203
 Phone: 602-417-9200

No:

*Corrected
 receipt
 following*

Transaction #: 2477519	
Date of Transaction: 08/11/2011	
CUSTOMER:	
PHOENIX CEMENT CO PO BOX 428 CLARKDALE, AZ 86324-0428 US	

LINE #	QTY	DESCRIPTION	REMARKS	UNIT PRICE	TOTAL
1	1.00	LOCATABLE MINERALS / MINING CLAIMS-NOT NEW-UNADJUD, ONE AUTH NO. ONLY / MINING CLAIM MONEY RECEIVED CASES: AMC207544/\$91000.00	MAINT (65) 2012	- n/a -	91000.00
TOTAL:					\$91,000.00

PAYMENT INFORMATION			
1	AMOUNT:	91000.00	POSTMARKED: N/A
	TYPE:	CHECK	RECEIVED: 08/11/2011
	CHECK NO:	096888	
	NAME:	PHOENIX CEMENT CO PO BOX 428 CLARKDALE AZ 86324-0428 US	

REMARKS

This receipt was generated by the automated BLM Collections and Billing System and is a paper representation of a portion of the official electronic record contained therein.

United States Department of the Interior
 Bureau of Land Management
 LANDS/RECREATION & PLANNING
 ONE N CENTRAL AVE
 PHOENIX, AZ 85004 -2203
 Phone: 602-417-9200

Receipt

No: 2402293

Transaction #: 2477519
 Date of Transaction: 08/11/2011

** corrected receipt*

CUSTOMER:

PHOENIX CEMENT CO
 PO BOX 428
 CLARKDALE, AZ 86324-0428 US

LINE #	QTY	DESCRIPTION	REMARKS	UNIT PRICE	TOTAL
1	1.00	LOCATABLE MINERALS / MINING CLAIMS-NOT NEW-UNADJUD, ONE AUTH NO. ONLY / MINING CLAIM MONEY RECEIVED CASES: AMC207544/\$9100.00	MAINT 2012/65	- n/a -	9100.00
TOTAL:					\$9,100.00

PAYMENT INFORMATION

1	AMOUNT:	9100.00	POSTMARKED:	N/A
	TYPE:	CHECK	RECEIVED:	08/11/2011
	CHECK NO:	096888		
	NAME:	PHOENIX CEMENT CO PO BOX 428 CLARKDALE AZ 86324-0428 US		

REMARKS

This receipt was generated by the automated BLM Collections and Billing System and is a paper representation of a portion of the official electronic record contained therein.



AMC 87712
AMC 352356
AMC 351146
AMC 355012

July 28, 2011

Bureau of Land Management
Arizona State Office
Mining Claim Section
One North Central Ave.
Phoenix, AZ 85004-4427



Bill Peck
 Manager, Aggregates Projects
 Metro Phoenix Aggregates and Asphalt
 West Region
 4646 E. Van Buren, Suite 250
 Phoenix, Arizona. 85008. USA
 Phone (602) 416-2719 / Fax (602) 495-1672
 Cell (602) 809-0802
 wpeck@cemexusa.com

To Whom It May Concern:

Enclosed please find payment for rental fees as required by 43 CFR Parts 3730 et al. for assessment year September 1, 2011 to August 31, 2012.

A list of thirty-five (35) claims located in the State of Arizona and being held by the maintenance fees of \$140.00 per claim is attached. The list includes the AMC serial number, name, and interest-holder of each claim.

Should you require additional information, please do not hesitate to call me at (602) 416-2719.

Respectfully submitted,

William R. Peck

William R. Peck
Engineer

Enclosures (2): Claim Listing
Check (\$4900.00)

RECEIVED
BLM AZ STATE OFFICE
2011 AUG -4 A 10:43
PHOENIX, ARIZONA

AUG 8 2011 *cm*

United Metro Materials, Inc. and as
Show Low Acquisition Company or
Kiewit Construction Company

AMC SERIAL NUMBER	MINING CLAIM NUMBER	INTEREST HOLDER	COUNTY
AMC 87712	Calcium No. 1	Show Low Acquisition Company	Apache
AMC 87713	Calcium No. 2	Show Low Acquisition Company	Apache
AMC 87714	Calcium No. 3	Show Low Acquisition Company	Apache
AMC 87715	Calcium No. 4	Show Low Acquisition Company	Apache
AMC 87716	Calcium No. 5	Show Low Acquisition Company	Apache
AMC 87717	Calcium No. 6	Show Low Acquisition Company	Apache
AMC 87718	Calcium No. 7	Show Low Acquisition Company	Apache
AMC 87719	Calcium No. 8	Show Low Acquisition Company	Apache
AMC 87720	Calcium No. 9	Show Low Acquisition Company	Apache
AMC 87721	Calcium No. 10	Show Low Acquisition Company	Apache
AMC 87722	Calcium No. 11	Show Low Acquisition Company	Apache
AMC 87723	Calcium No. 12	Show Low Acquisition Company	Apache
AMC 87724	Calcium No. 13	Show Low Acquisition Company	Apache
AMC 87725	Calcium No. 14	Show Low Acquisition Company	Apache
AMC 87726	Calcium No. 15	Show Low Acquisition Company	Apache
AMC 87727	Calcium No. 16	Show Low Acquisition Company	Apache
AMC 87749	S & F Assoc Placer No 23	Kiewit Construction Company	Pinal
AMC 87760	S & F Assoc Placer No 25	Kiewit Construction Company	Pinal
AMC 87751	S & F Assoc Placer No 26	Kiewit Construction Company	Pinal
AMC 352356	Canyon 1	United Metro Materials, Inc.	Gila
AMC 352357	Canyon 2	United Metro Materials, Inc.	Gila
<hr/>			
AMC 351147	Redstone #2	United Metro Materials, Inc.	Pinal
AMC 351148	Redstone #3	United Metro Materials, Inc.	Pinal
AMC 351149	Redstone #4	United Metro Materials, Inc.	Pinal
AMC 351150	Redstone #5	United Metro Materials, Inc.	Pinal
AMC 351151	Redstone #6	United Metro Materials, Inc.	Pinal
AMC 351152	Redstone #7	United Metro Materials, Inc.	Pinal
AMC 351153	Redstone #8	United Metro Materials, Inc.	Pinal
AMC 355012	Sonoran Brown #1	United Metro Materials	Maricopa
AMC 355013	Sonoran Brown #2	United Metro Materials	Maricopa
AMC 355014	Sonoran Brown #3	United Metro Materials	Maricopa
AMC 355015	Sonoran Brown #4	United Metro Materials	Maricopa
AMC 355016	Sonoran Brown #5	United Metro Materials	Maricopa
AMC 355017	Sonoran Brown #6	United Metro Materials	Maricopa
AMC 355018	Sonoran Brown #7	United Metro Materials	Maricopa

35 CLAIMS x \$140⁰⁰ / CLAIM = \$49,000.00

RECEIVED
 MARICOPA STATE OFFICE
 2011 AUG - 4 A 10:43
 PHOENIX, ARIZONA

United States Department of the Interior
 Bureau of Land Management
 LANDS/RECREATION & PLANNING
 ONE N CENTRAL AVE
 PHOENIX, AZ 85004 -2203
 Phone: 602-417-9200

Receipt

No:

2396761

Transaction #: 2471895	
Date of Transaction: 08/04/2011	
CUSTOMER:	
CEMEX 1501 BELVEDERE RD WEST PALM BEACH,FL 33406-1501 US	

LINE #	QTY	DESCRIPTION	REMARKS	UNIT PRICE	TOTAL
1	1.00	LOCATABLE MINERALS / MINING CLAIMS-NOT NEW-UNADJUD,ONE AUTH NO. ONLY / MINING CLAIM MONEY RECEIVED CASES: AMC87712/\$4900.00	MAINT 2012/35	- n/a -	4900.00
TOTAL:					\$4,900.00

PAYMENT INFORMATION					
1	AMOUNT:	4900.00	POSTMARKED:	N/A	
	TYPE:	CHECK	RECEIVED:	08/04/2011	
	CHECK NO:	22224562			
	NAME:	CEMEX 1501 BELVEDERE RD WEST PALM BEACH FL 33406-1501 US			

REMARKS

This receipt was generated by the automated BLM Collections and Billing System and is a paper representation of a portion of the official electronic record contained therein.



File 57712
AMC 352356
AMC 351146
AMC 355012

August 3, 2010

Bureau of Land Management
Arizona State Office
Mining Claim Section
One North Central Ave., Ste 800
Phoenix, AZ 85004-4427

To Whom It May Concern:

Enclosed please find payment for rental fees as required by 43 CFR Parts 3730 et al. for assessment year September 1, 2010 to August 31, 2011.

A list of thirty-six (36) claims located in the State of Arizona and being held by the maintenance fees of \$140.00 per claim is attached. The list includes the AMC serial number, name, and interest-holder of each claim.

Should you require additional information, please do not hesitate to call me at (602) 416-2719.

Respectfully submitted,

William R. Peck

William R. Peck
Engineer

Enclosures (2): Claim Listing
Check (\$5040.00)

RECEIVED
BLM AZ STATE OFFICE
2010 AUG 11 P 2:43
PHOENIX, ARIZONA

NO. OF CLAIMS 36
AMOUNT 5040.
RECEIPT NO. 2188826
INIT. JC

**United Metro Materials, Inc. and as
Show Low Acquisition Company or
Kiewit Construction Company**

AMC SERIAL NUMBER	MINING CLAIM NUMBER	INTEREST HOLDER	COUNTY
AMC 87712	Calcium No. 1	Show Low Acquisition Company	Apache
AMC 87713	Calcium No. 2	Show Low Acquisition Company	Apache
AMC 87714	Calcium No. 3	Show Low Acquisition Company	Apache
AMC 87715	Calcium No. 4	Show Low Acquisition Company	Apache
AMC 87716	Calcium No. 5	Show Low Acquisition Company	Apache
AMC 87717	Calcium No. 6	Show Low Acquisition Company	Apache
AMC 87718	Calcium No. 7	Show Low Acquisition Company	Apache
AMC 87719	Calcium No. 8	Show Low Acquisition Company	Apache
AMC 87720	Calcium No. 9	Show Low Acquisition Company	Apache
AMC 87721	Calcium No. 10	Show Low Acquisition Company	Apache
AMC 87722	Calcium No. 11	Show Low Acquisition Company	Apache
AMC 87723	Calcium No. 12	Show Low Acquisition Company	Apache
AMC 87724	Calcium No. 13	Show Low Acquisition Company	Apache
AMC 87725	Calcium No. 14	Show Low Acquisition Company	Apache
AMC 87726	Calcium No. 15	Show Low Acquisition Company	Apache
AMC 87727	Calcium No. 16	Show Low Acquisition Company	Apache
AMC 87749	S & F Assoc Placer No 23	Kiewit Construction Company	Pinal
AMC 87750	S & F Assoc Placer No 25	Kiewit Construction Company	Pinal
AMC 87751	S & F Assoc Placer No 26	Kiewit Construction Company	Pinal
AMC 352356	Canyon 1	United Metro Materials, Inc.	Gila
AMC 352357	Canyon 2	United Metro Materials, Inc.	Gila
AMC 351146	Redstone #1	United Metro Materials, Inc.	Pinal
AMC 351147	Redstone #2	United Metro Materials, Inc.	Pinal
AMC 351148	Redstone #3	United Metro Materials, Inc.	Pinal
AMC 351149	Redstone #4	United Metro Materials, Inc.	Pinal
AMC 351150	Redstone #5	United Metro Materials, Inc.	Pinal
AMC 351151	Redstone #6	United Metro Materials, Inc.	Pinal
AMC 351152	Redstone #7	United Metro Materials, Inc.	Pinal
AMC 351153	Redstone #8	United Metro Materials, Inc.	Pinal
AMC 355012	Sonoran Brown #1	United Metro Materials	Maricopa
AMC 355013	Sonoran Brown #2	United Metro Materials	Maricopa
AMC 355014	Sonoran Brown #3	United Metro Materials	Maricopa
AMC 355015	Sonoran Brown #4	United Metro Materials	Maricopa
AMC 355016	Sonoran Brown #5	United Metro Materials	Maricopa
AMC 355017	Sonoran Brown #6	United Metro Materials	Maricopa
AMC 355018	Sonoran Brown #7	United Metro Materials	Maricopa

36 CLAIMS x \$ 140⁰⁰ / CLAIM = \$ 5040⁰⁰
 SC

ENTERED INTO COMPUTER

AUG 19 2010

PHOENIX, ARIZONA

2010 AUG 11 P 2:43

RECEIVED
BLM AZ STATE OFFICE

36 / SC

United States Department of the Interior
Bureau of Land Management
 LANDS/RECREATION & PLANNING
 ONE N CENTRAL AVE
 PHOENIX, AZ 85004 -2203
 Phone:

Receipt

No: 2188826

Transaction #: 2258534	
Date of Transaction: 08/11/2010	
CUSTOMER:	CEMEX 1501 BELVEDERE RD WEST PALM BEACH, FL 33406-1501 US

ENTERED INTO COMPUTER
AUG 19 2010

LINE #	QTY	DESCRIPTION	REMARKS	UNIT PRICE	TOTAL
1	1.00	LOCATABLE MINERALS / MINING CLAIMS-NOT NEW-UNADJUD, ONE AUTH NO. ONLY / MINING CLAIM MONEY RECEIVED CASES: AMC87712/\$5040.00	MAINT (36) 2011	- n/a -	5040.00
TOTAL:					\$5,040.00

PAYMENT INFORMATION			
1	AMOUNT:	5040.00	POSTMARKED: N/A
	TYPE:	CHECK	RECEIVED: 08/11/2010
	CHECK NO:	22048020	
	NAME:	CEMEX 1501 BELVEDERE RD WEST PALM BEACH FL 33406-1501 US	

REMARKS

This receipt was generated by the automated BLM Collections and Billing System and is a paper representation of a portion of the official electronic record contained therein.

of the official electronic record contained therein.

AMC 87712
207543
260521
263074
272753
355391
356227
360338
366714
375160

ENTERED INTO COMPUTER
SEP 08 2010 ml

August 10, 2010

After recording, return to:
Phoenix Cement Company
Attn: Brian Langford
P.O. Box 428
Clarkdale, AZ 86324


Bureau of Land Management
Arizona State Office
One North Central Avenue
Suite 800
Phoenix, AZ 85004-4427

**NOTICE OF INTENT TO HOLD MINING CLAIMS AND PAYMENT
OF BLM MAINTENANCE FEE**

RE: Payment of Annual Claim Maintenance Fee

Dear Sir or Madam:

This will serve as notice that Salt River Pima-Maricopa Indian Community d.b.a. PHOENIX CEMENT COMPANY, whose current mailing address is: P.O. Box 428, Clarkdale, AZ 86324, intends to hold the mining claims described on Exhibit A attached hereto for the assessment year ending at 12 o'clock, noon, on September 1, 2011 by payment of the annual maintenance fee of \$140 per claim. Payment of such amount is made herewith for such assessment year for each of the claims, the name and BLM serial number with the book and page of recording of the location notice in the official records of Yavapai County, Arizona, of which is set forth on Exhibit A attached hereto and by this reference incorporated herein. The mining claims described on Exhibit B are associated with patent application A-22975 and therefore exempt from rental fees per 43 CFR Parts 3730, et al.


Brian L. Langford for
Phoenix Cement Company

RECEIVED
BLM AZ STATE OFFICE
2010 AUG 24 P 1:53
PHOENIX, ARIZONA

NO. OF CLAIMS 65
AMOUNT \$9,100.00
RECEIPT NO. 2198920
INIT. A.A.

** BLM-ASO**

Exhibit A
Unpatented Mining Claims located in Yavapai County, Arizona

Numerical Sequence	Name of Claim	AMC Number	Yavapai County, AZ Recorder's Book #	Page #
1	Libby 1B	207544	1570	700,701
2	Libby 1C	207545	1570	702,703
3	Libby 1D	207546	1570	704,705
4	Libby 1E	207547	1570	706,707
5	Libby 1F	207548	1570	708,709
6	Libby 2E	207554	1570	664,665
7	Libby 2F	207555	1570	666,667
8	Gypsum Heart A	207561	1570	678,679
9	Gypsum Heart B	207562	1570	680,681
10	Gypsum Heart C	207563	1570	682,683
11	Gypsum Heart 2A	207564	1570	692,693
12	Gypsum Heart 4B	207571	1570	720,721
13	Gypsum Heart 4C	207572	1570	722,723
14	Gypsum Heart 4D	207573	1570	724,725
15	Mormon Flat A	207598 X	1570	756,757
16	Troy D	207611	1570	776,777
17	Verde Star 8C	272763	1959	920
18	Verde Star 8D	272764	1959	922
19	Verde Star 8E	272765	1959	924
20	Verde Star 10A	272767	1959	928
21	Verde Star 10B	272768	1959	930
22	Verde Star 10C	272769	1959	932
23	Verde Star 10D	272770	1959	934
24	Verde Star 10E	272771	1959	936
25	Verde Star 10F	272772	1959	938
26	Verde Star 10G	272773	1959	940
27	Verde Star 10H	272774	1959	942
28	Verde Star 13A	272783	1959	963
29	Verde Star 13B	272784	1959	962
30	Verde Star 13D	272786	1959	966
31	Verde Star 13F	272788	1959	970
32	Verde Star 13H	272790	1959	974
33	Billy H	87732	260	74
34	Billy I	87733	260	75
35	Billy R	87736	260	84
36	Billy S	87737	260	85
37	Billy Fraction	87739	260	92
38	GH Mill Site 1	260521	1866	275,276
39	GH Mill Site 2	260522	1866	277,278

RECEIVED
 PHOENIX, ARIZONA
 2010 AUG 24 PM 1:53
 STATE OFFICE

Numerical Sequence	Name of Claim	AMC Number	Yavapai County, AZ Recorder's Book #	Page #
40	GH Mill Site 3	260523	1866	279,280
41	GH Mill Site 4	260524	1866	281,282
42	GH Mill Site 11	260531	1866	295,296
43	GH Mill Site 12	260532	1866	297,298
44	GH Mill Site 14	260534	1866	301,302
45	GH Mill Site 15	263074	1881	550,551
46	GH Mill Site 16	263075	1881	548,549
47	Smiths Well 1	355391	3813	547
48	Smiths Well 2	355392	3813	548
49	Smiths Well 3	355393	3813	549
50	Smiths Well 4	355394	3813	550
51	Smiths Well 5	355395	3813	551
52	Smiths Well 6	355396	3813	552
53	Smiths Well 7	355397	3813	553
54	Smiths Well 8	355398	3813	554
55	Smiths Well 9	355399	3813	555
56	Smiths Well 10	355400	3813	556
57	Smiths Well 11	355401	3813	213
58	Smiths Well 12	355402	3815	214
59	Smiths Well 13	355403	3815	557
60	Smiths Well 14	355404	3813	215
61	Smiths Well 15	355405	3815	216
62	Smiths Well 16	355406	3815	217
63	Smiths Well 17	355407	3815	218
64	Smiths Well 18	355408	3815	219
65	Smiths Well 19	355409	3815	220

RECEIVED
PLM AZ STATE OFFICE
2010 AUG 24 P 1:53
PHOENIX, ARIZONA

Exhibit A

Unpatented Mining Claims located in Yavapai County, Arizona removed from patent application A-22975

Numerical Sequence	Name of Claim	AMC Number	Yavapai County, AZ Recorder's Book #	Page #	Portion Removed
1	Mormon Flat C	207600	1570	752,753	S 1/2
2	Glen Canyon C	207576	1570	688,689	N 1/2
3	Glen Canyon D	207577	1570	690,691	N 1/2

RECEIVED
BLM AZ STATE OFFICE
2010 AUG 24 P 1:53
PHOENIX, ARIZONA

NO. OF CLAIMS 3
AMOUNT \$420.00
RECEIPT NO. 2198920
INIT. A.C.

**** BLM-ASO ****

August 10, 2010

After recording, return to:
Phoenix Cement Company
Attn: Brian Langford
P.O. Box 428
Clarkdale, AZ 86324


Bureau of Land Management
Arizona State Office
One North Central Avenue
Suite 800
Phoenix, AZ 85004-4427

**NOTICE OF INTENT TO HOLD MINING CLAIMS AND PAYMENT
OF BLM MAINTENANCE FEE**

RE: Payment of Annual Claim Maintenance Fee

Dear Sir or Madam:

This will serve as notice that Salt River Pima-Maricopa Indian Community d.b.a. PHOENIX CEMENT COMPANY, whose current mailing address is: P.O. Box 428, Clarkdale, AZ 86324, intends to hold the mining claims described on Exhibit A attached hereto for the assessment year ending at 12 o'clock, noon, on September 1, 2011 by payment of the annual maintenance fee of \$140 per claim. The claims have been associated with patent application A-22975 began in 1987 and therefore have been exempt from rental fees per 43 CFR Parts 3730. However, portions of the claims have withdrawn from the application. Payment of such amount is made herewith for such assessment year for each of the claims, the name and BLM serial number with the book and page of recording of the location notice in the official records of Yavapai County, Arizona, of which is set forth on Exhibit A attached hereto and by this reference incorporated herein.


Brian L. Langford for
Phoenix Cement Company

PHOENIX, ARIZONA

2010 AUG 24 P 1:53

RECEIVED
BLM AZ STATE OFFICE

August 10, 2010

After recording, return to:
Phoenix Cement Company
Attn: Brian Langford
P.O. Box 428
Clarkdale, AZ 86324


Bureau of Land Management
Arizona State Office
One North Central Avenue
Suite 800
Phoenix, AZ 85004-4427

**NOTICE OF INTENT TO HOLD MINING CLAIMS AND PAYMENT
OF BLM MAINTENANCE FEE**

RE: Payment of Annual Claim Maintenance Fee

Dear Sir or Madam:

This will serve as notice that Salt River Pima-Maricopa Indian Community d.b.a. PHOENIX CEMENT COMPANY, whose current mailing address is: P.O. Box 428, Clarkdale, AZ 86324, intends to hold the mining claims described on Exhibit A attached hereto for the assessment year ending at 12 o'clock, noon, on September 1, 2011 by payment of the annual maintenance fee of \$140 per claim. Payment of such amount is made herewith for such assessment year for each of the claims, the name and BLM serial number with the book and page of recording of the location notice in the official records of Yavapai County, Arizona, of which is set forth on Exhibit A attached hereto and by this reference incorporated herein.



Brian L. Langford for
Phoenix Cement Company

RECEIVED
BLM AZ STATE OFFICE
2010 AUG 24 P 1:53
PHOENIX, ARIZONA

NO. OF CLAIMS 222
AMOUNT \$31080.00
RECEIPT NO. 2198920
INIT. A.A.
** BLM-ASO **

Exhibit A

Unpatented Mining Claims located in the Verde Mining District, Yavapai County, Arizona

Numerical Sequence	Name of Claim	AMC Number	Book #	Page #	Township	Range	Section(s)
1	Pima No. 1	356227	3917	472	16N	2E	10
2	Pima No. 2	356228	3917	473	16N	3E	13
3	Pima No. 3	356229	3917	474	16N	2E	1
4	Pima No. 4	356230	3917	475	16N	2E	1
5	Pima No. 5	356231	3917	476	16N	2E	3
6	Pima No. 6	356232	3917	477	16N	2E	3
7	Pima No. 7	356233	3917	478	16N	2E	3
8	Pima No. 8	356234	3917	479	16N	2E	3
9	Pima No. 9	356235	3917	480	16N	2E	3
10	Pima No. 10	356236	3917	481	16N	2E	3
11	Pima No. 11	356237	3917	482	16N	2E	3
12	Pima No. 12	356238	3917	483	16N	2E	3
13	Pima No. 13	356239	3917	484	16N	2E	3
14	Pima No. 14	356240	3917	485	16N	2E	4
15	Pima No. 15	356241	3917	486	16N	2E	4
16	Pima No. 16	356242	3917	487	16N	2E	4
17	Pima No. 17	356243	3917	488	16N	2E	4
18	Pima No. 18	356244	3917	489	16N	2E	3
19	Pima No. 19	356245	3917	490	16N	2E	3
20	Pima No. 20	356246	3917	491	16N	2E	3
21	Pima No. 21	356247	3917	492	16N	2E	3
22	Pima No. 22	356248	3917	493	16N	2E	3
23	Pima No. 23	356249	3917	494	16N	2E	3
24	Pima No. 24	356250	3917	495	16N	2E	3
25	Pima No. 25	356251	3917	496	16N	2E	3
26	Pima No. 26	356252	3917	497	16N	2E	4
27	Pima No. 27	356253	3917	498	16N	2E	4
28	Pima No. 28	356254	3917	499	16N	2E	4
29	Pima No. 29	356255	3917	500	16N	2E	4
30	Pima No. 30	356256	3917	501	16N	2E	3
31	Pima No. 31	356257	3917	502	16N	2E	3
32	Pima No. 32	356258	3917	503	16N	2E	4
33	Pima No. 33	356259	3917	504	17N	2E	34
34	Pima No. 34	356260	3917	505	16N	2E	14
35	Pima No. 35	356261	3917	506	16N	2E	15
36	Pima No. 36	356262	3917	507	16N	2E	10
37	Pima No. 37	356263	3917	508	16N	2E	15
38	Pima No. 38	356264	3917	509	16N	2E	10
39	Pima No. 39	356265	3917	510	16N	2E	15
40	Pima No. 40	356266	3917	511	16N	2E	10
41	Pima No. 41	356267	3917	512	16N	2E	15
42	Pima No. 42	356268	3917	513	16N	2E	10
43	Pima No. 43	356269	3917	514	16N	2E	10

RECEIVED
 PLM AZ STATE OFFICE
 PHOENIX, ARIZONA
 200 AUG 24 1:53

Numerical Sequence	Name of Claim	AMC Number	Book #	Page #	Township	Range	Section(s)
44	Pima No. 44	356270	3917	515	16N	2E	10
45	Pima No. 45	356271	3917	516	16N	2E	10
46	Pima No. 46	356272	3917	517	16N	2E	9
47	Pima No. 47	356273	3917	518	16N	2E	11
48	Salt River No. 1	356274	3917	519	16N	2E	14, 15
49	Salt River No. 2	356275	3917	520	16N	2E	10,11,14,15
50	Salt River No. 3	356276	3917	521	16N	2E	15
51	Salt River No. 4	356277	3917	522	16N	2E	10, 15
52	Salt River No. 5	356278	3917	523	16N	2E	15
53	Salt River No. 6	356279	3917	524	16N	2E	10,15
54	Salt River No. 7	356280	3917	525	16N	2E	15
55	Salt River No. 8	356281	3917	526	16N	2E	10, 15
56	Salt River No. 9	356282	3917	527	16N	2E	15
57	Salt River No. 10	356283	3917	528	16N	2E	10, 15
58	Salt River No. 11	356284	3917	529	16N	2E	9, 10
59	Salt River No. 12	356285	3917	530	16N	2E	9, 10
60	Salt River No. 13	356286	3917	531	16N	2E	9, 10
61	Salt River No. 14	356287	3917	532	16N	2E	9, 10
62	Salt River No. 15	356288	3917	533	16N	2E	9
63	Salt River No. 15A	356289	3917	534	16N	2E	9
64	Salt River No. 17	356290	3917	535	16N	2E	3, 10
65	Salt River No. 18	356291	3917	536	16N	2E	3
66	Salt River No. 19	356292	3917	537	16N	2E	3, 10
67	Salt River No. 20	356293	3917	538	16N	2E	3
68	Salt River No. 21	356294	3917	539	16N	2E	3, 10
69	Salt River No. 22	356295	3917	540	16N	2E	3
70	Salt River No. 23	356296	3917	541	16N	2E	3, 10
71	Salt River No. 24	356297	3917	542	16N	2E	3
72	Salt River No. 25	356298	3917	543	16N	2E	3, 10
73	Salt River No. 26	356299	3917	544	16N	2E	3, 4
74	Salt River No. 27	356300	3917	545	16N	2E	3,4,9,10
75	Salt River No. 28	356301	3917	546	16N	2E	4
76	Salt River No. 29	356302	3917	547	16N	2E	4,9
77	Salt River No. 30	356303	3917	548	16N,17N	2E	3,35
78	Salt River No. 31	356304	3917	549	16N	2E	3
79	Salt River No. 32	356305	3917	550	16N, 17N	2E	3, 35
80	Salt River No. 33	356306	3917	551	16N	2E	3
81	Salt River No. 34	356307	3917	552	16N, 17N	2E	3, 35
82	Salt River No. 35	356308	3917	553	16N	2E	3
83	Salt River No. 36	356309	3917	554	16N, 17N	2E	34, 35
84	Salt River No. 37	356310	3917	555	16N	2E	3
85	Salt River No. 38	356311	3917	556	16N, 17N	2E	4, 34
86	Salt River No. 39	356312	3917	557	16N	2E	3, 4, 34
87	Salt River No. 40	356313	3917	558	16N, 17N	2E	3, 4, 34
88	Salt River No. 41	356314	3917	559	16N	2E	4
89	Salt River No. 42	356315	3917	560	16N, 17N	2E	4, 34
90	Salt River No. 43	356316	3917	561	16N	2E	4

RECEIVED
 DEPT. OF AGRICULTURE
 OFFICE OF THE REGISTER
 PHOENIX, ARIZONA
 2010 AUG 24 11 53

Numerical Sequence	Name of Claim	AMC Number	Book #	Page #	Township	Range	Section(s)
91	Salt River No. 44	356317	3917	562	16N, 17N	2E	4, 34
92	Salt River No. 45	356318	3917	563	16N	2E	11
93	SRMG 1	360338	4123	140	16N	2E	11
94	SRMG 2	360339	4123	141	16N	2E	11
95	SRMG 3	360340	4123	142	16N	2E	11
96	SRMG 4	360341	4123	143	16N	2E	11
97	SRMG 5	360342	4123	144	16N	2E	12
98	SRMG 6	360343	4123	145	16N	2E	12
99	SRMG 7	360344	4123	146	16N	2E	12
100	SRMG 8	360345	4123	147	16N	2E	11
101	SRMG 9	360346	4123	148	16N	2E	11
102	SRMG 10	360347	4123	149	16N	2E	12
103	SRMG 11	360348	4123	150	16N	2E	12
104	SRMG 12	360349	4123	151	16N	2E	12
105	SRMG 13	360350	4123	152	16N	2E	2
106	SRMG 14	360351	4123	153	16N	2E	2
107	SRMG 15	360352	4123	154	16N	2E	2
108	SRMG 16	360353	4123	155	16N	2E	2
109	SRMG 17	360354	4123	156	16N	2E	2
110	SRMG 18	360355	4123	157	16N	2E	1
111	SRMG 19	360356	4123	158	16N	2E	1
112	SRMG 20	360357	4123	159	16N	2E	1
113	SRMG 21	360358	4123	160	16N	2E	1
114	SRMG 22	360359	4123	161	16N	2E	1
115	SRMG 23	360360	4123	162	16N	2E	2
116	SRMG 24	360361	4123	163	16N	2E	2
117	SRMG 25	360362	4123	164	16N	2E	2
118	SRMG 26	360363	4123	165	16N	2E	2
119	SRMG 27	360364	4123	166	16N	2E	2
120	SRMG 28	360365	4123	167	16N	2E	2
121	SRMG 29	360366	4123	168	16N	2E	1
122	SRMG 30	360367	4123	169	16N	2E	1
123	SRMG 31	360368	4123	170	16N	2E	1
124	SRMG 32	360369	4123	171	16N	2E	1
125	SRMG 33	360370	4123	172	16N	2E	1
126	SRMG 34	366714	4289	291	16N	2E	2
127	SRMG 35	360372	4123	174	16N	2E	2
128	SRMG 36	360373	4123	175	16N	2E	2
129	SRMG 37	360374	4123	176	16N	2E	2
130	SRMG 38	360375	4123	177	16N	2E	2
131	SRMG 39	360376	4123	178	16N	2E	1
132	SRMG 40	360377	4123	179	16N	2E	1
133	SRMG 41	360378	4123	180	16N	2E	1
134	SRMG 42	360379	4123	181	16N	2E	1
135	SRMG 43	360380	4123	182	16N	2E	1
136	SRMG 44	360381	4123	183	16N	2E	2
137	SRMG 45	360382	4123	184	16N	2E	2

RECEIVED
 PLAZA STATE OFFICE
 200 AUG 24 P 1:53

Numerical Sequence	Name of Claim	AMC Number	Book #	Page #	Township	Range	Section(s)
138	SRMG 46	360383	4123	185	16N	2E	2
139	SRMG 47	360384	4123	186	16N	2E	2
140	SRMG 48	360385	4123	187	16N	2E	2
141	SRMG 49	360386	4123	188	16N	2E	1
142	SRMG 50	360387	4123	189	16N	2E	1
143	SRMG 51	360388	4123	190	16N	2E	1
144	SRMG 52	360389	4123	191	16N	2E	1
145	SRMG 53	360390	4123	192	16N	2E	1
146	SRMG 54	360391	4123	193	16N	2E	1
147	SRMG 55	360392	4289	292	16N	2E	2
148	SRMG 56	360393	4289	293	16N	2E	2
149	SRMG 57	360394	4289	294	16N	2E	2
150	SRMG 58	360395	4289	295	16N	2E	1
151	SRMG 59	360396	4289	296	16N	2E	1
152	SRMG 60	360397	4289	297	16N	2E	1
153	SRMG 61	360398	4289	298	16N	2E	1
154	Horseshoe #1	375160	4453	435	16N	2E	11
155	Horseshoe #2	375161	4453	436	16N	2E	11
156	Horseshoe #3	375162	4453	437	16N	2E	11
157	Horseshoe #4	375163	4453	438	16N	2E	11
158	Horseshoe #5	375164	4453	440	16N	2E	11, 12
159	Horseshoe #6	375165	4453	439	16N	2E	12
160	Horseshoe #7	375166	4453	441	16N	2E	12
161	Horseshoe #8	375167	4453	442	16N	2E	12
162	Horseshoe #9	375168	4453	443	16N	2E	12
163	Horseshoe #10	375169	4453	444	16N	2E	2, 11
164	Horseshoe #11	375170	4453	445	16N	2E	2, 11
165	Horseshoe #12	375171	4453	446	16N	2E	2, 11
166	Horseshoe #13	375172	4453	447	16N	2E	1, 2, 11, 12
167	Horseshoe #14	375173	4453	448	16N	2E	1, 12
168	Horseshoe #15	375174	4453	449	16N	2E	1, 12
169	Horseshoe #16	375175	4453	450	16N	2E	1, 12
170	Horseshoe #17	375176	4453	451	16N	2E	1, 12
171	Horseshoe #18	375177	4453	452	16N	2E	1, 12
172	Horseshoe #19	375178	4453	453	16N	2E	2
173	Horseshoe #20	375179	4453	454	16N	2E	2
174	Horseshoe #21	375180	4453	455	16N	2E	2
175	Horseshoe #22	375181	4453	456	16N	2E	2
176	Horseshoe #23	375182	4453	457	16N	2E	2
177	Horseshoe #24	375183	4453	458	16N	2E	2
178	Horseshoe #25	375184	4453	459	16N	2E	2
179	Horseshoe #26	375185	4453	460	16N	2E	2
180	Horseshoe #27	375186	4453	461	16N	2E	2
181	Horseshoe #28	375187	4453	462	16N	2E	2
182	Horseshoe #29	375188	4453	463	16N	2E	2
183	Horseshoe #30	375189	4453	464	16N	2E	2
184	Horseshoe #31	375190	4453	465	16N	2E	2

RECEIVED
 TOWN & RANGE OFFICE
 200 AUG 21 11:53

Numerical Sequence	Name of Claim	AMC Number	Book #	Page #	Township	Range	Section(s)
185	Horseshoe #32	375191	4453	466	16N	2E	2
186	Horseshoe #33	375192	4453	467	16N	2E	2
187	Horseshoe #34	375193	4453	468	16N	2E	2
188	Horseshoe #35	375194	4453	469	16N	2E	2
189	Horseshoe #36	375195	4453	470	16N	2E	2
190	Horseshoe #37	375196	4453	471	16N	2E	1, 2
191	Horseshoe #38	375197	4453	472	16N	2E	1
192	Horseshoe #39	375198	4453	473	16N	2E	1
193	Horseshoe #40	375199	4453	474	16N	2E	1
194	Horseshoe #41	375200	4453	475	16N	2E	1
195	Horseshoe #42	375201	4453	476	16N	2E	1
196	Horseshoe #43	375202	4453	477	16N	2E	1
197	Horseshoe #44	375203	4453	478	16N	2E	2
198	Horseshoe #45	375204	4453	479	16N	2E	2
199	Horseshoe #46	375205	4453	480	16N	2E	2
200	Horseshoe #47	375206	4453	481	16N	2E	2
201	Horseshoe #48	375207	4453	482	16N	2E	2
202	Horseshoe #49	375208	4453	483	16N	2E	2
203	Horseshoe #50	375209	4453	484	16N	2E	1
204	Horseshoe #51	375210	4453	485	16N	2E	1
205	Horseshoe #52	375211	4453	486	16N	2E	1
206	Horseshoe #53	375212	4453	487	16N	2E	1
207	Horseshoe #54	375213	4453	488	16N	2E	1
208	Horseshoe #55	375214	4453	489	16N	2E	1
209	Horseshoe #56	375215	4453	490	16N	2E	1
210	Horseshoe #57	375216	4453	491	16N	2E	2
211	Horseshoe #58	375217	4453	492	16N	2E	2
212	Horseshoe #59	375218	4453	493	16N	2E	2
213	Horseshoe #60	375219	4453	494	16N	2E	1
214	Horseshoe #61	375220	4453	495	16N	2E	1
215	Horseshoe #62	375221	4453	496	16N	2E	1
216	Horseshoe #63	375222	4453	497	16N	2E	2
217	Horseshoe #64	375223	4453	498	16N	2E	2
218	Horseshoe #65	375224	4453	499	16N	2E	2
219	Horseshoe #66	375225	4453	500	16N	2E	1
220	Horseshoe #67	375226	4453	501	16N	2E	1
221	Horseshoe #68	375227	4453	502	16N	2E	1
222	Horseshoe #69	375228	4453	503	16N	2E	1

RECEIVED
 DLM AZ STATE OFFICE
 2010 AUG 24 P 1:53
 PHOENIX, ARIZONA

United States Department of the Interior
Bureau of Land Management
 LANDS/RECREATION & PLANNING
 ONE N CENTRAL AVE
 PHOENIX, AZ 85004 -2203
 Phone:

Receipt

No: 2198920

Transaction #: 2268823		ENTERED INTO COMPUTER SEP 08 2010
Date of Transaction: 08/24/2010		
CUSTOMER:	PHOENIX CEMENT CO PO BOX 428 CLARKDALE, AZ 86324-0428 US	

LINE #	QTY	DESCRIPTION	REMARKS	UNIT PRICE	TOTAL
1	1.00	LOCATABLE MINERALS / MINING CLAIMS-NOT NEW-UNADJUD,ONE AUTH NO. ONLY / MINING CLAIM MONEY RECEIVED CASES: AMC207544/\$9100.00	MAINT FEE PYMNT (65) 2011	- n/a -	9100.00
2	1.00	LOCATABLE MINERALS / MINING CLAIMS-NOT NEW-UNADJUD,ONE AUTH NO. ONLY / MINING CLAIM MONEY RECEIVED CASES: AMC207600/\$420.00	MAINT FEE PYMNT (3) 2011	- n/a -	420.00
3	1.00	LOCATABLE MINERALS / MINING CLAIMS-NOT NEW-UNADJUD,ONE AUTH NO. ONLY / MINING CLAIM MONEY RECEIVED CASES: AMC356227/\$31080.00	MAINT FEE PYMNT (222) 2011	- n/a -	31080.00
TOTAL:					\$40,600.00

PAYMENT INFORMATION			
1	AMOUNT:	40600.00	POSTMARKED: N/A
	TYPE:	CHECK	RECEIVED: 08/24/2010
	CHECK NO:	91369	
	NAME:	PHOENIX CEMENT CO PO BOX 428 CLARKDALE AZ 86324-0428 US	

This receipt was generated by the automated BLM Collections and Billing System and is a paper representation of a portion

LEAD FILE NUMBERS:

AMC 356227, 360338 366714 375160

AMC 207543 272753 87712 260521

AMC 355391

United States Department of the Interior
Bureau of Land Management
 BUSINESS & SUPPORT SVCS DIV
 ONE N CENTRAL AVE SUITE 800
 PHOENIX, AZ 85004 -4427
 Phone: (602) 417-9200

Receipt

No: 1964958

Transaction #: 2028749	
Date of Transaction: 07/27/2009	
CUSTOMER:	PHOENIX CEMENT CO PO BOX 428 CLARKDALE, AZ 86324-0428 US

LINE #	QTY	DESCRIPTION	REMARKS	UNIT PRICE	TOTAL
1	1.00	LOCATABLE MINERALS / MINING CLAIMS- NOT NEW-UNADJUD, ONE AUTH NO. ONLY / MINING CLAIM MONEY RECEIVED CASES: AMC360338/\$40600.00	MAINT 2010	- n/a -	40600.00
TOTAL:					\$40,600.00

PAYMENT INFORMATION			
1	AMOUNT:	40600.00	POSTMARKED: 07/23/2009
	TYPE:	CHECK	RECEIVED: 07/27/2009
	CHECK NO:	084485	
	NAME:	PHOENIX CEMENT COMPANY PO BOX 428 CLARKDALE AZ 86324-0428 US	

REMARKS
NO PAPER WORK ATTACHED WITH PAYMENT.

This receipt was generated by the automated BLM Collections and Billing System and is a paper representation of a portion of the official electronic record contained therein.

ENTERED INTO COMPUTER
 8/3/09 *[Signature]*

July 21, 2009

After recording, return to:
Phoenix Cement Company
Attn: Brian Langford
P.O. Box 428
Clarkdale, AZ 86324


Bureau of Land Management
Arizona State Office
One North Central Avenue
Suite 800
Phoenix, AZ 85004-4427

**NOTICE OF INTENT TO HOLD MINING CLAIMS AND PAYMENT
OF BLM MAINTENANCE FEE**

RE: Payment of Annual Claim Maintenance Fee

Dear Sir or Madam:

This will serve as notice that Salt River Pima-Maricopa Indian Community d.b.a. PHOENIX CEMENT COMPANY, whose current mailing address is: P.O. Box 428, Clarkdale, AZ 86324, intends to hold the mining claims described on Exhibit A attached hereto for the assessment year ending at 12 o'clock, noon, on September 1, 2010 by payment of the annual maintenance fee of \$140 per claim. Payment of such amount is made herewith for such assessment year for each of the claims, the name and BLM serial number with the book and page of recording of the location notice in the official records of Yavapai County, Arizona, of which is set forth on Exhibit A attached hereto and by this reference incorporated herein.


Brian L. Langford for
Phoenix Cement Company

PHOENIX, ARIZONA

2009 JUL 30 P 3: 58

RECEIVED
BLM ARIZONA STATE OFFICE

ESC (290)

#1964958

Exhibit A

Unpatented Mining Claims located in the Verde Mining District, Yavapai County, Arizona

Numerical Sequence	Name of Claim	AMC Number	Book #	Page #	Township	Range	Section(s)
1	Pima No. 1	356227	3917	472	16N	2E	10
2	Pima No. 2	356228	3917	473	16N	3E	13
3	Pima No. 3	356229	3917	474	16N	2E	1
4	Pima No. 4	356230	3917	475	16N	2E	1
5	Pima No. 5	356231	3917	476	16N	2E	3
6	Pima No. 6	356232	3917	477	16N	2E	3
7	Pima No. 7	356233	3917	478	16N	2E	3
8	Pima No. 8	356234	3917	479	16N	2E	3
9	Pima No. 9	356235	3917	480	16N	2E	3
10	Pima No. 10	356236	3917	481	16N	2E	3
11	Pima No. 11	356237	3917	482	16N	2E	3
12	Pima No. 12	356238	3917	483	16N	2E	3
13	Pima No. 13	356239	3917	484	16N	2E	3
14	Pima No. 14	356240	3917	485	16N	2E	4
15	Pima No. 15	356241	3917	486	16N	2E	4
16	Pima No. 16	356242	3917	487	16N	2E	4
17	Pima No. 17	356243	3917	488	16N	2E	4
18	Pima No. 18	356244	3917	489	16N	2E	3
19	Pima No. 19	356245	3917	490	16N	2E	3
20	Pima No. 20	356246	3917	491	16N	2E	3
21	Pima No. 21	356247	3917	492	16N	2E	3
22	Pima No. 22	356248	3917	493	16N	2E	3
23	Pima No. 23	356249	3917	494	16N	2E	3
24	Pima No. 24	356250	3917	495	16N	2E	3
25	Pima No. 25	356251	3917	496	16N	2E	3
26	Pima No. 26	356252	3917	497	16N	2E	4
27	Pima No. 27	356253	3917	498	16N	2E	4
28	Pima No. 28	356254	3917	499	16N	2E	4
29	Pima No. 29	356255	3917	500	16N	2E	4
30	Pima No. 30	356256	3917	501	16N	2E	3
31	Pima No. 31	356257	3917	502	16N	2E	3
32	Pima No. 32	356258	3917	503	16N	2E	4
33	Pima No. 33	356259	3917	504	17N	2E	34
34	Pima No. 34	356260	3917	505	16N	2E	14
35	Pima No. 35	356261	3917	506	16N	2E	15
36	Pima No. 36	356262	3917	507	16N	2E	10
37	Pima No. 37	356263	3917	508	16N	2E	15
38	Pima No. 38	356264	3917	509	16N	2E	10
39	Pima No. 39	356265	3917	510	16N	2E	15
40	Pima No. 40	356266	3917	511	16N	2E	10
41	Pima No. 41	356267	3917	512	16N	2E	15
42	Pima No. 42	356268	3917	513	16N	2E	10
43	Pima No. 43	356269	3917	514	16N	2E	10

RECEIVED
 JUL 30 P 3:58
 2009
 PHOENIX, ARIZONA

ERG

Numerical Sequence	Name of Claim	AMC Number	Book #	Page #	Township	Range	Section(s)
44	Pima No. 44	356270	3917	515	16N	2E	10
45	Pima No. 45	356271	3917	516	16N	2E	10
46	Pima No. 46	356272	3917	517	16N	2E	9
47	Pima No. 47	356273	3917	518	16N	2E	11
48	Salt River No. 1	356274	3917	519	16N	2E	14, 15
49	Salt River No. 2	356275	3917	520	16N	2E	10,11,14,15
50	Salt River No. 3	356276	3917	521	16N	2E	15
51	Salt River No. 4	356277	3917	522	16N	2E	10, 15
52	Salt River No. 5	356278	3917	523	16N	2E	15
53	Salt River No. 6	356279	3917	524	16N	2E	10,15
54	Salt River No. 7	356280	3917	525	16N	2E	15
55	Salt River No. 8	356281	3917	526	16N	2E	10, 15
56	Salt River No. 9	356282	3917	527	16N	2E	15
57	Salt River No. 10	356283	3917	528	16N	2E	10, 15
58	Salt River No. 11	356284	3917	529	16N	2E	9, 10
59	Salt River No. 12	356285	3917	530	16N	2E	9, 10
60	Salt River No. 13	356286	3917	531	16N	2E	9, 10
61	Salt River No. 14	356287	3917	532	16N	2E	9, 10
62	Salt River No. 15	356288	3917	533	16N	2E	9
63	Salt River No. 15A	356289	3917	534	16N	2E	9
64	Salt River No. 17	356290	3917	535	16N	2E	3, 10
65	Salt River No. 18	356291	3917	536	16N	2E	3
66	Salt River No. 19	356292	3917	537	16N	2E	3, 10
67	Salt River No. 20	356293	3917	538	16N	2E	3
68	Salt River No. 21	356294	3917	539	16N	2E	3, 10
69	Salt River No. 22	356295	3917	540	16N	2E	3
70	Salt River No. 23	356296	3917	541	16N	2E	3, 10
71	Salt River No. 24	356297	3917	542	16N	2E	3
72	Salt River No. 25	356298	3917	543	16N	2E	3, 10
73	Salt River No. 26	356299	3917	544	16N	2E	3, 4
✓ 74	Salt River No. 27	356300	3917	545	16N	2E	3,4,9,10
75	Salt River No. 28	356301	3917	546	16N	2E	4
76	Salt River No. 29	356302	3917	547	16N	2E	4,9
77	Salt River No. 30	356303	3917	548	16N,17N	2E	3,35
78	Salt River No. 31	356304	3917	549	16N	2E	3
79	Salt River No. 32	356305	3917	550	16N, 17N	2E	3, 35
80	Salt River No. 33	356306	3917	551	16N	2E	3
81	Salt River No. 34	356307	3917	552	16N, 17N	2E	3, 35
82	Salt River No. 35	356308	3917	553	16N	2E	3
83	Salt River No. 36	356309	3917	554	16N, 17N	2E	3, 34, 35
84	Salt River No. 37	356310	3917	555	16N	2E	3
85	Salt River No. 38	356311	3917	556	16N, 17N	2E	3, 4, 34
86	Salt River No. 39	356312	3917	557	16N	2E	3,4
87	Salt River No. 40	356313	3917	558	16N, 17N	2E	3, 4, 34
88	Salt River No. 41	356314	3917	559	16N	2E	4
89	Salt River No. 42	356315	3917	560	16N, 17N	2E	4, 34
90	Salt River No. 43	356316	3917	561	16N	2E	4

THE STATE OF ARIZONA
 DEPARTMENT OF REVENUE
 DIVISION OF LANDS
 PHOENIX, ARIZONA

106

Numerical Sequence	Name of Claim	AMC Number	Book #	Page #	Township	Range	Section(s)
91	Salt River No. 44	356317	3917	562	16N, 17N	2E	4, 34
92 ✓	Salt River No. 45	356318	3917	563	16N	2E	11
93 L	SRMG 1	L360338	4123	140	16N	2E	11
94	SRMG 2	360339	4123	141	16N	2E	11
95	SRMG 3	360340	4123	142	16N	2E	11
96	SRMG 4	360341	4123	143	16N	2E	11
97	SRMG 5	360342	4123	144	16N	2E	12
98	SRMG 6	360343	4123	145	16N	2E	12
99	SRMG 7	360344	4123	146	16N	2E	12
100	SRMG 8	360345	4123	147	16N	2E	11
101	SRMG 9	360346	4123	148	16N	2E	11
102	SRMG 10	360347	4123	149	16N	2E	12
103	SRMG 11	360348	4123	150	16N	2E	12
104	SRMG 12	360349	4123	151	16N	2E	12
105	SRMG 13	360350	4123	152	16N	2E	2
106	SRMG 14	360351	4123	153	16N	2E	2
107	SRMG 15	360352	4123	154	16N	2E	2
108	SRMG 16	360353	4123	155	16N	2E	2
109	SRMG 17	360354	4123	156	16N	2E	2
110	SRMG 18	360355	4123	157	16N	2E	1
111	SRMG 19	360356	4123	158	16N	2E	1
112	SRMG 20	360357	4123	159	16N	2E	1
113	SRMG 21	360358	4123	160	16N	2E	1
114	SRMG 22	360359	4123	161	16N	2E	1
115	SRMG 23	360360	4123	162	16N	2E	2
116	SRMG 24	360361	4123	163	16N	2E	2
117	SRMG 25	360362	4123	164	16N	2E	2
118	SRMG 26	360363	4123	165	16N	2E	2
119	SRMG 27	360364	4123	166	16N	2E	2
120	SRMG 28	360365	4123	167	16N	2E	2
121	SRMG 29	360366	4123	168	16N	2E	1
122	SRMG 30	360367	4123	169	16N	2E	1
123	SRMG 31	360368	4123	170	16N	2E	1
124	SRMG 32	360369	4123	171	16N	2E	1
✓ 125	SRMG 33	360370	4123	172	16N	2E	1
✓ 126	SRMG 34	L366714	4289	291	16N	2E	2
127	SRMG 35	360372	4123	174	16N	2E	2
128	SRMG 36	360373	4123	175	16N	2E	2
129	SRMG 37	360374	4123	176	16N	2E	2
130	SRMG 38	360375	4123	177	16N	2E	2
131	SRMG 39	360376	4123	178	16N	2E	1
132	SRMG 40	360377	4123	179	16N	2E	1
133	SRMG 41	360378	4123	180	16N	2E	1
134	SRMG 42	360379	4123	181	16N	2E	1
135	SRMG 43	360380	4123	182	16N	2E	1
136	SRMG 44	360381	4123	183	16N	2E	2
137	SRMG 45	360382	4123	184	16N	2E	2

ERC

RECEIVED

Numerical Sequence	Name of Claim	AMC Number	Book #	Page #	Township	Range	Section(s)
138	SRMG 46	360383	4123	185	16N	2E	2
139	SRMG 47	360384	4123	186	16N	2E	2
140	SRMG 48	360385	4123	187	16N	2E	2
141	SRMG 49	360386	4123	188	16N	2E	1
142	SRMG 50	360387	4123	189	16N	2E	1
143	SRMG 51	360388	4123	190	16N	2E	1
144	SRMG 52	360389	4123	191	16N	2E	1
145	SRMG 53	360390	4123	192	16N	2E	1
146	SRMG 54	360391	4123	193	16N	2E	1
147	SRMG 55	360392	4289	292	16N	2E	2
148	SRMG 56	360393	4289	293	16N	2E	2
149	SRMG 57	360394	4289	294	16N	2E	2
150	SRMG 58	360395	4289	295	16N	2E	1
151	SRMG 59	360396	4289	296	16N	2E	1
152	SRMG 60	360397	4289	297	16N	2E	1
153	SRMG 61	360398	4289	298	16N	2E	1
154	Horseshoe #1	L 375160	4453	435	16N	2E	11
155	Horseshoe #2	375161	4453	436	16N	2E	11
156	Horseshoe #3	375162	4453	437	16N	2E	11
157	Horseshoe #4	375163	4453	438	16N	2E	11
158	Horseshoe #5	375164	4453	440	16N	2E	11, 12
159	Horseshoe #6	375165	4453	439	16N	2E	12
160	Horseshoe #7	375166	4453	441	16N	2E	12
161	Horseshoe #8	375167	4453	442	16N	2E	12
162	Horseshoe #9	375168	4453	443	16N	2E	12
163	Horseshoe #10	375169	4453	444	16N	2E	2, 11
164	Horseshoe #11	375170	4453	445	16N	2E	2, 11
165	Horseshoe #12	375171	4453	446	16N	2E	2, 11
166	Horseshoe #13	375172	4453	447	16N	2E	1, 2, 11, 12
167	Horseshoe #14	375173	4453	448	16N	2E	1, 12
168	Horseshoe #15	375174	4453	449	16N	2E	1, 12
169	Horseshoe #16	375175	4453	450	16N	2E	1, 12
170	Horseshoe #17	375176	4453	451	16N	2E	1, 12
171	Horseshoe #18	375177	4453	452	16N	2E	1, 12
172	Horseshoe #19	375178	4453	453	16N	2E	2
173	Horseshoe #20	375179	4453	454	16N	2E	2
174	Horseshoe #21	375180	4453	455	16N	2E	2
175	Horseshoe #22	375181	4453	456	16N	2E	2
176	Horseshoe #23	375182	4453	457	16N	2E	2
177	Horseshoe #24	375183	4453	458	16N	2E	2
178	Horseshoe #25	375184	4453	459	16N	2E	1
179	Horseshoe #26	375185	4453	460	16N	2E	1
180	Horseshoe #27	375186	4453	461	16N	2E	1
181	Horseshoe #28	375187	4453	462	16N	2E	1
182	Horseshoe #29	375188	4453	463	16N	2E	1
183	Horseshoe #30	375189	4453	464	16N	2E	1
184	Horseshoe #31	375190	4453	465	16N	2E	2

L

set

RECEIVED

NOV 21 1907

RECEIVED

Numerical Sequence	Name of Claim	AMC Number	Book #	Page #	Township	Range	Section(s)
185	Horseshoe #32	375191	4453	466	16N	2E	2
186	Horseshoe #33	375192	4453	467	16N	2E	2
187	Horseshoe #34	375193	4453	468	16N	2E	2
188	Horseshoe #35	375194	4453	469	16N	2E	2
189	Horseshoe #36	375195	4453	470	16N	2E	2
190	Horseshoe #37	375196	4453	471	16N	2E	1, 2
191	Horseshoe #38	375197	4453	472	16N	2E	1
192	Horseshoe #39	375198	4453	473	16N	2E	1
193	Horseshoe #40	375199	4453	474	16N	2E	1
194	Horseshoe #41	375200	4453	475	16N	2E	1
195	Horseshoe #42	375201	4453	476	16N	2E	1
196	Horseshoe #43	375202	4453	477	16N	2E	1
197	Horseshoe #44	375203	4453	478	16N	2E	2
198	Horseshoe #45	375204	4453	479	16N	2E	2
199	Horseshoe #46	375205	4453	480	16N	2E	2
200	Horseshoe #47	375206	4453	481	16N	2E	2
201	Horseshoe #48	375207	4453	482	16N	2E	2
202	Horseshoe #49	375208	4453	483	16N	2E	2
203	Horseshoe #50	375209	4453	484	16N	2E	1
204	Horseshoe #51	375210	4453	485	16N	2E	1
205	Horseshoe #52	375211	4453	486	16N	2E	1
206	Horseshoe #53	375212	4453	487	16N	2E	1
207	Horseshoe #54	375213	4453	488	16N	2E	1
208	Horseshoe #55	375214	4453	489	16N	2E	1
209	Horseshoe #56	375215	4453	490	16N	2E	1
210	Horseshoe #57	375216	4453	491	16N	2E	2
211	Horseshoe #58	375217	4453	492	16N	2E	2
212	Horseshoe #59	375218	4453	493	16N	2E	2
213	Horseshoe #60	375219	4453	494	16N	2E	1
214	Horseshoe #61	375220	4453	495	16N	2E	1
215	Horseshoe #62	375221	4453	496	16N	2E	1
216	Horseshoe #63	375222	4453	497	16N	2E	2
217	Horseshoe #64	375223	4453	498	16N	2E	2
218	Horseshoe #65	375224	4453	499	16N	2E	2
219	Horseshoe #66	375225	4453	500	16N	2E	1
220	Horseshoe #67	375226	4453	501	16N	2E	1
221	Horseshoe #68	375227	4453	502	16N	2E	1
222	Horseshoe #69	375228	4453	503	16N	2E	1

sec

RECEIVED

JUN 30 P 3 57

RECEIVED

July 21, 2009

After recording, return to:
Phoenix Cement Company
Attn: Brian Langford
P.O. Box 428
Clarkdale, AZ 86324


Bureau of Land Management
Arizona State Office
One North Central Avenue
Suite 800
Phoenix, AZ 85004-4427

**NOTICE OF INTENT TO HOLD MINING CLAIMS AND PAYMENT
OF BLM MAINTENANCE FEE**

RE: Payment of Annual Claim Maintenance Fee

Dear Sir or Madam:

This will serve as notice that Salt River Pima-Maricopa Indian Community d.b.a. PHOENIX CEMENT COMPANY, whose current mailing address is: P.O. Box 428, Clarkdale, AZ 86324, intends to hold the mining claims described on Exhibit A attached hereto for the assessment year ending at 12 o'clock, noon, on September 1, 2010 by payment of the annual maintenance fee of \$140 per claim. The mining claims described on Exhibit B are associated with patent application A-22975 and therefore exempt from rental fees per 43 CFR Parts 3730, et al. Payment of such amount is made herewith for such assessment year for each of the claims, the name and BLM serial number with the book and page of recording of the location notice in the official records of Yavapai County, Arizona, of which is set forth on Exhibit A attached hereto and by this reference incorporated herein.


Brian L. Langford for
Phoenix Cement Company

PHOENIX, ARIZONA

2009 JUL 30 P 3:57

RECEIVED
BLM STATE OFFICE

ELI

207543
272753
87712

Exhibit A
Unpatented Mining Claims located in Yavapai County, Arizona

Numerical Sequence	Name of Claim	AMC Number	Yavapai County, AZ Recorder's Book #	Page #
1	Libby 1B	207544	1570	700,701
2	Libby 1C	207545	1570	702,703
3	Libby 1D	207546	1570	704,705
4	Libby 1E	207547	1570	706,707
5	Libby 1F	207548	1570	708,709
6	Libby 2E	207554	1570	664,665
7	Libby 2F	207555	1570	666,667
8	Gypsum Heart A	207561	1570	678,679
9	Gypsum Heart B	207562	1570	680,681
10	Gypsum Heart C	207563	1570	682,683
11	Gypsum Heart 2A	207564 ✓	1570	692,693
12	Gypsum Heart 4B	207571	1570	720,721
13	Gypsum Heart 4C	207572	1570	722,723
14	Gypsum Heart 4D	207573	1570	724,725
15	Mormon Flat A	207598	1570	756,757
16	Troy D	207611 ✓	1570	776,777
17	Verde Star 8C	272763	1959	920
18	Verde Star 8D	272764	1959	922
19	Verde Star 8E	272765	1959	924
20	Verde Star 10A	272767	1959	928
21	Verde Star 10B	272768	1959	930
22	Verde Star 10C	272769	1959	932
23	Verde Star 10D	272770	1959	934
24	Verde Star 10E	272771	1959	936
25	Verde Star 10F	272772	1959	938
26	Verde Star 10G	272773	1959	940
27	Verde Star 10H	272774	1959	942
28	Verde Star 13A	272783 ✓	1959	963
29	Verde Star 13B	272784 ✓	1959	962
30	Verde Star 13D	272786 ✓	1959	966
31	Verde Star 13F	272788 ✓	1959	970
32	Verde Star 13H	272790 ✓	1959	974
33	Billy H	87732	260	74
34	Billy I	87733	260	75
35	Billy R	87736	260	84
36	Billy S	87737	260	85
37	Billy Fraction	87739	260	92
38	GH Mill Site 1	260521	1866	275,276
39	GH Mill Site 2	260522	1866	277,278

RECEIVED
YAVAPAI COUNTY, ARIZONA

125

RECEIVED
M. J. STATE OFFICE

Numerical Sequence	Name of Claim	AMC Number	Yavapai County, AZ Recorder's Book #	Page #
40	GH Mill Site 3	260523	1866	279,280
41	GH Mill Site 4	260524	1866	281,282
42	GH Mill Site 11	260531	1866	295,296
43	GH Mill Site 12	260532	1866	297,298
44	GH Mill Site 14	260534	1866	301,302
45	GH Mill Site 15	263074	1881	550,551
46	GH Mill Site 16	263075	1881	548,549
47	Smiths Well 1	355391	3813	547
48	Smiths Well 2	355392	3813	548
49	Smiths Well 3	355393	3813	549
50	Smiths Well 4	355394	3813	550
51	Smiths Well 5	355395	3813	551
52	Smiths Well 6	355396	3813	552
53	Smiths Well 7	355397	3813	553
54	Smiths Well 8	355398	3813	554
55	Smiths Well 9	355399	3813	555
56	Smiths Well 10	355400	3813	556
57	Smiths Well 11	355401	3813	213
58	Smiths Well 12	355402	3815	214
59	Smiths Well 13	355403	3815	557
60	Smiths Well 14	355404	3813	215
61	Smiths Well 15	355405	3815	216
62	Smiths Well 16	355406	3815	217
63	Smiths Well 17	355407	3815	218
64	Smiths Well 18	355408	3815	219
65	Smiths Well 19	355409	3815	220

684

RECEIVED
 PHOENIX, ARIZONA
 2009 JUL 30 P 3:56

July 21, 2009

After recording, return to:
Phoenix Cement Company
Attn: Brian Langford
P.O. Box 428
Clarkdale, AZ 86324


Bureau of Land Management
Arizona State Office
One North Central Avenue
Suite 800
Phoenix, AZ 85004-4427

**NOTICE OF INTENT TO HOLD MINING CLAIMS AND PAYMENT
OF BLM MAINTENANCE FEE**

RE: Payment of Annual Claim Maintenance Fee

Dear Sir or Madam:

This will serve as notice that Salt River Pima-Maricopa Indian Community d.b.a. PHOENIX CEMENT COMPANY, whose current mailing address is: P.O. Box 428, Clarkdale, AZ 86324, intends to hold the mining claims described on Exhibit A attached hereto for the assessment year ending at 12 o'clock, noon, on September 1, 2010 by payment of the annual maintenance fee of \$140 per claim. The claims have been associated with patent application A-22975 began in 1987 and therefore have been exempt from rental fees per 43 CFR Parts 3730. However, portions of the claims have withdrawn from the application. Payment of such amount is made herewith for such assessment year for each of the claims, the name and BLM serial number with the book and page of recording of the location notice in the official records of Yavapai County, Arizona, of which is set forth on Exhibit A attached hereto and by this reference incorporated herein.


Brian L. Langford for
Phoenix Cement Company

PHOENIX, ARIZONA

2009 JUL 30 P 3:56

RECEIVED
BLM ARIZONA STATE OFFICE

ELG

Exhibit A

Unpatented Mining Claims located in Yavapai County, Arizona removed from patent application A-22975

Numerical Sequence	Name of Claim	AMC Number	Yavapai County, AZ Recorder's Book #	Page #	Portion Removed
1	Mormon Flat C	207600	1570	752,753	S 1/2
2	Glen Canyon C	207576	1570	688,689	N 1/2
3	Glen Canyon D	207577	1570	690,691	N 1/2

SR

RECEIVED
MINE STATE OFFICE
2009 JUL 30 P 3: 56
PHOENIX, ARIZONA



AME 87712
352356
351146
355012

July 24, 2009

Bureau of Land Management
Arizona State Office
Mining Claim Section
One North Central Ave., Ste 800
Phoenix, AZ 85004-4427

To Whom It May Concern:

Enclosed please find payment for rental fees as required by 43 CFR Parts 3730 et al. for assessment year September 1, 2009 to August 31, 2010.

A list of thirty-six (36) claims located in the State of Arizona and being held by the rental fee of \$140.00 per claim is attached. The list includes the ACM serial number, name, and interest-holder of each claim.

Should you require additional information, please do not hesitate to call me at (602) 416-2719.

Respectfully submitted,

William R. Peck

William R. Peck
Engineer

Enclosures (2): Claim Listing
Check (\$5040.00)

RECEIVED
BLM AZ STATE OFFICE
2009 JUL 29 A 9:43
PHOENIX, ARIZONA

AME 351146 - closed A/C 393

South Region

P.O. Box 52140, Phoenix, AZ 85072-2140, 701 N. 44th Street, Phoenix, AZ 85008. USA, (602) 220-5000, Fax: (602) 220-5192

*196679
ENC
(36)

United Metro Materials, Inc. and as
Show Low Acquisition Company or
Kiewit Construction Company

AMC SERIAL NUMBER	MINING CLAIM NUMBER	INTEREST HOLDER	COUNTY
AMC 87712 L	Calcium No. 1	Show Low Acquisition Company	Apache
AMC 87713	Calcium No. 2	Show Low Acquisition Company	Apache
AMC 87714	Calcium No. 3	Show Low Acquisition Company	Apache
AMC 87715	Calcium No. 4	Show Low Acquisition Company	Apache
AMC 87716	Calcium No. 5	Show Low Acquisition Company	Apache
AMC 87717	Calcium No. 6	Show Low Acquisition Company	Apache
AMC 87718	Calcium No. 7	Show Low Acquisition Company	Apache
AMC 87719	Calcium No. 8	Show Low Acquisition Company	Apache
AMC 87720	Calcium No. 9	Show Low Acquisition Company	Apache
AMC 87721	Calcium No. 10	Show Low Acquisition Company	Apache
AMC 87722	Calcium No. 11	Show Low Acquisition Company	Apache
AMC 87723	Calcium No. 12	Show Low Acquisition Company	Apache
AMC 87724	Calcium No. 13	Show Low Acquisition Company	Apache
AMC 87725	Calcium No. 14	Show Low Acquisition Company	Apache
AMC 87726	Calcium No. 15	Show Low Acquisition Company	Apache
AMC 87727	Calcium No. 16	Show Low Acquisition Company	Apache
AMC 87749	S & F Assoc Placer No 23	Kiewit Construction Company	Pinal
AMC 87750	S & F Assoc Placer No 25	Kiewit Construction Company	Pinal
AMC 87751	S & F Assoc Placer No 28	Kiewit Construction Company	Pinal
L AMC 352356 L	Canyon 1	United Metro Materials, Inc.	Gila
AMC 352357	Canyon 2	United Metro Materials, Inc.	Gila
L AMC 351146 closed	Redstone #1	United Metro Materials, Inc.	Pinal
AMC 351147	Redstone #2	United Metro Materials, Inc.	Pinal
AMC 351148	Redstone #3	United Metro Materials, Inc.	Pinal
AMC 351149	Redstone #4	United Metro Materials, Inc.	Pinal
AMC 351150	Redstone #5	United Metro Materials, Inc.	Pinal
AMC 351151	Redstone #6	United Metro Materials, Inc.	Pinal
AMC 351152	Redstone #7	United Metro Materials, Inc.	Pinal
AMC 351153	Redstone #8	United Metro Materials, Inc.	Pinal
AMC 355012 L	Sonoran Brown #1	United Metro Materials	Maricopa
AMC 355013	Sonoran Brown #2	United Metro Materials	Maricopa
AMC 355014	Sonoran Brown #3	United Metro Materials	Maricopa
AMC 355015	Sonoran Brown #4	United Metro Materials	Maricopa
AMC 355016	Sonoran Brown #5	United Metro Materials	Maricopa
AMC 355017	Sonoran Brown #6	United Metro Materials	Maricopa
AMC 355018	Sonoran Brown #7	United Metro Materials	Maricopa

36

$$36 \text{ CLAIMS} \times \$140^{\text{--}} / \text{CLAIM} = \$5040^{\text{--}}$$

RECEIVED
 MINNAPAZ STATE OFFICE
 JUL 29 A 9:36
 PHOENIX, ARIZONA

United States Department of the Interior
Bureau of Land Management
 BUSINESS & SUPPORT SVCS DIV
 ONE N CENTRAL AVE SUITE 800
 PHOENIX, AZ 85004 -4427
 Phone: (602) 417-9200

Receipt

No: 1966179

Transaction #: 2029983	
Date of Transaction: 07/29/2009	
CUSTOMER:	UNITED METRO MATERIALS PO BOX 52140 PHOENIX,AZ 85072-2140 US

LINE #	QTY	DESCRIPTION	REMARKS	UNIT PRICE	TOTAL
1	1.00	LOCATABLE MINERALS / MINING CLAIMS- NOT NEW-UNADJUD,ONE AUTH NO. ONLY / MINING CLAIM MONEY RECEIVED CASES: AMC87712/\$5040.00	2010 MAINT (36)	- n/a -	5040.00
TOTAL:					\$5,040.00

PAYMENT INFORMATION					
1	AMOUNT:	5040.00	POSTMARKED:	N/A	
	TYPE:	CHECK	RECEIVED:	07/29/2009	
	CHECK NO:	21867470			
	NAME:	UNITED METRO MATERIALS PO BOX 52140 PHOENIX AZ 85072-2140 US			

REMARKS

This receipt was generated by the automated BLM Collections and Billing System and is a paper representation of a portion of the official electronic record contained therein.

AMC 87712
 AMC 352356
 AMC 351146
 AMC 355012

United Metro Materials, Inc. and as
 Show Low Acquisition Company or
 Kiewit Construction Company

AMC SERIAL NUMBER	MINING CLAIM NUMBER	INTEREST HOLDER	COUNTY	FILING FEE
AMC 87712 -	Calcium No. 1	Show Low Acquisition Company	Apache	\$ 125.00
AMC 87713 -	Calcium No. 2	Show Low Acquisition Company	Apache	\$ 125.00
AMC 87714 -	Calcium No. 3	Show Low Acquisition Company	Apache	\$ 125.00
AMC 87715 -	Calcium No. 4	Show Low Acquisition Company	Apache	\$ 125.00
AMC 87716 -	Calcium No. 5	Show Low Acquisition Company	Apache	\$ 125.00
AMC 87717 -	Calcium No. 6	Show Low Acquisition Company	Apache	\$ 125.00
AMC 87718 -	Calcium No. 7	Show Low Acquisition Company	Apache	\$ 125.00
AMC 87719 -	Calcium No. 8	Show Low Acquisition Company	Apache	\$ 125.00
AMC 87720 -	Calcium No. 9	Show Low Acquisition Company	Apache	\$ 125.00
AMC 87721 -	Calcium No. 10	Show Low Acquisition Company	Apache	\$ 125.00
AMC 87722 -	Calcium No. 11	Show Low Acquisition Company	Apache	\$ 125.00
AMC 87723 -	Calcium No. 12	Show Low Acquisition Company	Apache	\$ 125.00
AMC 87724 -	Calcium No. 13	Show Low Acquisition Company	Apache	\$ 125.00
AMC 87725 -	Calcium No. 14	Show Low Acquisition Company	Apache	\$ 125.00
AMC 87726 -	Calcium No. 15	Show Low Acquisition Company	Apache	\$ 125.00
AMC 87727 -	Calcium No. 16	Show Low Acquisition Company	Apache	\$ 125.00
AMC 87749 -	S & F Assoc Placer No 23	Kiewit Construction Company	Pinal	\$ 125.00
AMC 87750 -	S & F Assoc Placer No 25	Kiewit Construction Company	Pinal	\$ 125.00
AMC 87751 -	S & F Assoc Placer No 26	Kiewit Construction Company	Pinal	\$ 125.00
AMC 352356 -	Canyon 1	United Metro Materials, Inc.	Gila	\$ 125.00
AMC 352357 -	Canyon 2	United Metro Materials, Inc.	Gila	\$ 125.00
AMC 351146 -	Redstone #1	United Metro Materials, Inc.	Pinal	\$ 125.00
AMC 351147 -	Redstone #2	United Metro Materials, Inc.	Pinal	\$ 125.00
AMC 351148 -	Redstone #3	United Metro Materials, Inc.	Pinal	\$ 125.00
AMC 351149 -	Redstone #4	United Metro Materials, Inc.	Pinal	\$ 125.00
AMC 351150 -	Redstone #5	United Metro Materials, Inc.	Pinal	\$ 125.00
AMC 351151 -	Redstone #6	United Metro Materials, Inc.	Pinal	\$ 125.00
AMC 351152 -	Redstone #7	United Metro Materials, Inc.	Pinal	\$ 125.00
AMC 351153 -	Redstone #8	United Metro Materials, Inc.	Pinal	\$ 125.00
AMC 355012 -	Sonoran Brown #1	United Metro Materials	Maricopa	\$ 125.00
AMC 355013 -	Sonoran Brown #2	United Metro Materials	Maricopa	\$ 125.00
AMC 355014 -	Sonoran Brown #3	United Metro Materials	Maricopa	\$ 125.00
AMC 355015 -	Sonoran Brown #4	United Metro Materials	Maricopa	\$ 125.00
AMC 355016 -	Sonoran Brown #5	United Metro Materials	Maricopa	\$ 125.00
AMC 355017 -	Sonoran Brown #6	United Metro Materials	Maricopa	\$ 125.00
AMC 355018 -	Sonoran Brown #7	United Metro Materials	Maricopa	\$ 125.00

\$ 4,500.00

PHOENIX, ARIZONA
 2008 AUG 12 A 10: 36
 RECEIVED
 B.L.M. AZ STATE OFFICE

SEP 03 '08

ENTERED INTO COMPUTER

SEP 03 '08

36/sc



August 6, 2008

Bureau of Land Management
Arizona State Office
Mining Claim Section
One North Central Ave., Ste 800
Phoenix, AZ. 85004-4427

To Whom It May Concern:

Enclosed please find payment for rental fees as required by 43 CFR Parts 3730 et al. for assessment year September 1, 2008 to August 31, 2009.

A list of thirty-six (36) claims located in the State of Arizona and being held by the rental fee of \$125.00 per claim is attached. The list includes the ACM serial number, name, and interest-holder of each claim.

Should you require additional information, please do not hesitate to call me at (602) 220-5000.

Respectfully submitted,

William R. Peck

William R. Peck
Engineer

Enclosures (2): Claim Listing
Check (\$4500.00)

RECEIVED
B.L.M. AZ STATE OFFICE
2008 AUG 12 A 10:36
PHOENIX, ARIZONA

South Region

701 N. 44th Street, Phoenix, AZ 85008, P.O. Box 52140, Phoenix, AZ 85072-2140. (602) 220-5000, Fax (602) 220-5192

*Grand total
36/36*


United States Department of the Interior
Bureau of Land Management
 BUSINESS & SUPPORT SVCS DIV
 ONE N CENTRAL AVE SUITE 800
 PHOENIX, AZ 85004 -4427
 Phone: (602) 417-9200

Receipt

No: 1759108

Transaction #: 1816594	
Date of Transaction: 08/12/2008	
CUSTOMER:	RINKER MATERIALS PO BOX 24725 WEST PALM BEACH,FL 33416

LINE #	QTY	DESCRIPTION	REMARKS	UNIT PRICE	TOTAL
1	1.00	LOCATABLE MINERALS / MINING CLAIMS-NOT NEW-UNADJUD,ONE AUTH NO. ONLY / MINING CLAIM MONEY RECEIVED (455) CASES: AMC87712/\$4500.00	MAINT 2009 (36)	- n/a -	4500.00
TOTAL:					\$4,500.00

PAYMENT INFORMATION						
1	AMOUNT:	\$4,500.00	POSTMARKED:	N/A		
	TYPE:	CHECK	RECEIVED:	08/12/2008		
	CHECK NO:	21725332				
	NAME:	RINKER MATERIALS PO BOX 24725 WEST PALM BEACH FL 33416				

REMARKS	

This receipt was generated by the automated BLM Collections and Billing System and is a paper representation of a portion of the official electronic record contained therein.

FEE
\$5
\$8
\$11
\$14

5

July 21, 2008



After recording, return to:
Phoenix Cement Company
Attn: Brian Langford
P.O. Box 428
Clarkdale, AZ 86324

AMC 207543
272753
87712
260521
263074
355391

Bureau of Land Management
Arizona State Office
One North Central Avenue
Suite 800
Phoenix, AZ 85004-4427

NOTICE OF INTENT TO HOLD MINING CLAIMS AND PAYMENT OF BLM MAINTENANCE FEE

RE: Payment of Annual Claim Maintenance Fee

Dear Sir or Madam:

This will serve as notice that Salt River Pima-Maricopa Indian Community d.b.a. PHOENIX CEMENT COMPANY, whose current mailing address is: P.O. Box 428, Clarkdale, AZ 86324, intends to hold the mining claims described on Exhibit A attached hereto for the assessment year ending at 12 o'clock, noon, on September 1, 2009 by payment of the annual maintenance fee of \$125 per claim. The mining claims described on Exhibit B are associated with patent application A-22975 and therefore exempt from rental fees per 43 CFR Parts 3730, et al. Payment of such amount is made herewith for such assessment year for each of the claims, the name and BLM serial number with the book and page of recording of the location notice in the official records of Yavapai County, Arizona, of which is set forth on Exhibit A attached hereto and by this reference incorporated herein.

ENTERED INTO COMPUTER

AUG 04 2008 BS

Brian L. Langford for
Phoenix Cement Company

EXC (65)
8,125
#1752543

PHOENIX, ARIZONA

2008 AUG - 1 P 2: 36

RECEIVED
B.L.M. AZ STATE OFFICE

AMC NUMBER	LEAD AMC NUMBER
207544-548	AMC207543
207554-555	"
207561-564	"
207571-573	"
207598	"
207611	"
272763-765	AMC272753
272767-774	"
272783-784	"
272786	"
272788	"
272790	"
87732-733	AMC87712
87736-737	"
87739	"
260521-524	AMC260521
260531-532	"
260534	"
263074-075	AMC263074
355391-409	AMC355391



Exhibit A
Unpatented Mining Claims located in Yavapai County, Arizona

Numerical Sequence	Name of Claim	AMC Number	Yavapai County, AZ Recorder's Book #	Page #
1	Libby 1B	207544	1570	700,701
2	Libby 1C	207545	1570	702,703
3	Libby 1D	207546	1570	704,705
4	Libby 1E	207547	1570	706,707
5	Libby 1F	207548	1570	708,709
6	Libby 2E	207554	1570	664,665
7	Libby 2F	207555	1570	666,667
8	Gypsum Heart A	207561	1570	678,679
9	Gypsum Heart B	207562	1570	680,681
10	Gypsum Heart C	207563	1570	682,683
11	Gypsum Heart 2A	207564	1570	692,693
12	Gypsum Heart 4B	207571	1570	720,721
13	Gypsum Heart 4C	207572	1570	722,723
14	Gypsum Heart 4D	207573	1570	724,725
15	Mormon Flat A	207598	1570	756,757
16	Troy D	207611	1570	776,777
17	Verde Star 8C	272763	1959	920
18	Verde Star 8D	272764	1959	922
19	Verde Star 8E	272765	1959	924
20	Verde Star 10A	272767	1959	928
21	Verde Star 10B	272768	1959	930
22	Verde Star 10C	272769	1959	932
23	Verde Star 10D	272770	1959	934
24	Verde Star 10E	272771	1959	936
25	Verde Star 10F	272772	1959	938
26	Verde Star 10G	272773	1959	940
27	Verde Star 10H	272774	1959	942
28	Verde Star 13A	272783	1959	963
29	Verde Star 13B	272784	1959	962
30	Verde Star 13D	272786	1959	966
31	Verde Star 13F	272788	1959	970
32	Verde Star 13H	272790	1959	974
33	Billy H	87732	260	74
34	Billy I	87733	260	75
35	Billy R	87736	260	84
36	Billy S	87737	260	85
37	Billy Fraction	87739	260	92
38	GH Mill Site 1	260521	1866	275,276
39	GH Mill Site 2	260522	1866	277,278

RECEIVED
 B. L. M.
 AZ STATE OFFICE
 2009 AUG 27
 PHOENIX, ARIZONA

EAG



Numerical Sequence	Name of Claim	AMC Number	Yavapai County, AZ Recorder's Book #	Page #
40	GH Mill Site 3	260523	1866	279,280
41	GH Mill Site 4	260524	1866	281,282
42	GH Mill Site 11	260531	1866	295,296
43	GH Mill Site 12	260532	1866	297,298
44	GH Mill Site 14	260534	1866	301,302
45	GH Mill Site 15	263074	1881	550,551
46	GH Mill Site 16	263075	1881	548,549
47	Smiths Well 1	355391	3813	547
48	Smiths Well 2	355392	3813	548
49	Smiths Well 3	355393	3813	549
50	Smiths Well 4	355394	3813	550
51	Smiths Well 5	355395	3813	551
52	Smiths Well 6	355396	3813	552
53	Smiths Well 7	355397	3813	553
54	Smiths Well 8	355398	3813	554
55	Smiths Well 9	355399	3813	555
56	Smiths Well 10	355400	3813	556
57	Smiths Well 11	355401	3813	213
58	Smiths Well 12	355402	3815	214
59	Smiths Well 13	355403	3815	557
60	Smiths Well 14	355404	3813	215
61	Smiths Well 15	355405	3815	216
62	Smiths Well 16	355406	3815	217
63	Smiths Well 17	355407	3815	218
64	Smiths Well 18	355408	3815	219
65	Smiths Well 19	355409	3815	220

LAG

RECEIVED
B.L.M. AZ STATE OFFICE
2008 AUG - 1 P 2: 35
PHOENIX, ARIZONA

United States Department of the Interior
Bureau of Land Management
 BUSINESS & SUPPORT SVCS DIV
 ONE N CENTRAL AVE SUITE 800
 PHOENIX, AZ 85004 -4427
 Phone: (602) 417-9200

Receipt

No: 1752543

Transaction #: 1809830	ENTERED INTO COMPUTER
Date of Transaction: 08/01/2008	
CUSTOMER: PHOENIX CEMENT COMPANY PO BOX 428 CLARKDALE, AZ 86324	AUG 04 2008 PB

LINE #	QTY	DESCRIPTION	REMARKS	UNIT PRICE	TOTAL
1	1.00	LOCATABLE MINERALS / MINING CLAIMS- NOT NEW-UNADJUD, ONE AUTH NO. ONLY / MINING CLAIM MONEY RECEIVED (455) CASES: AMC207544/\$8125.00	MAINT 2009 (65)	- n/a -	8125.00
TOTAL:					\$8,125.00

PAYMENT INFORMATION			
1	AMOUNT:	\$8,125.00	POSTMARKED: N/A
	TYPE:	CHECK	RECEIVED: 08/01/2008
	CHECK NO:	077636	
	NAME:	PHOENIX CEMENT COMPANY PO BOX 428 CLARKDALE AZ 86324	

REMARKS

This receipt was generated by the automated BLM Collections and Billing System and is a paper representation of a portion of the official electronic record contained therein.

Message:

65 ROWS RETRIEVED

~~VERIFIED~~
ENTERED INTO COMPUTER

AUG 04 2008

CBS Export Results Report

Include Resolved Records

Record Status

- Error Records (E/M/I)
- Accepted Records (A/W)
- "On Hold" Records (H)
- All Records (for s/n or receipt nr)
- Exported, No Results From CBS
- New (not yet exported)

Enter export Date (mm/dd/yyyy) ALL

Serial Number match (optional)

Receipt Nr (optional) 1752543

Export Nr (exclusive)

LR2000 User (defaults to login) ALL

Search Criteria Responsible Area (Err

User (U,X)

Programmer (P,X)

All (U,P,X)

Query

Reset

[User Guide](#)

	Resend?	Export Nr	A/D	Serial Nr	Mult	Code	\$ Amount	Remarks	Receipt Nr	LR2000 User	#Msg	Resolve
1	<input type="checkbox"/>	1777881	A	AMC207544		582	125.00	2009	1752543	P5BROWN		

July 25, 2007

THIS IS A CONFORMED COPY OF INSTRUMENT
RECORDED ON DATE 8/23/07 TIME 2:24
IN BOOK 4533 PAGE 758
ANA WAYMAN-TRUJILLO, RECORDER
[Signature] DEPUTY

After recording, return to:
Phoenix Cement Company
Attn: Brian Langford
P.O. Box 428
Clarkdale, AZ 86324

Bureau of Land Management
Arizona State Office
One North Central Avenue
Suite 800
Phoenix, AZ 85004-4427

AMC 207543
272753
260521
263074
355391
87712

3
FEE
\$
\$8
\$5
\$1
\$

NOTICE OF INTENT TO HOLD MINING CLAIMS AND PAYMENT OF BLM MAINTENANCE FEE

RE: Payment of Annual Claim Maintenance Fee

Dear Sir or Madam:

This will serve as notice that Salt River Pima-Maricopa Indian Community d.b.a. PHOENIX CEMENT COMPANY, whose current mailing address is: P.O. Box 428, Clarkdale, AZ 86324, intends to hold the mining claims described on Exhibit A attached hereto for the assessment year ending at 12 o'clock, noon, on September 1, 2008 by payment of the annual maintenance fee of \$125 per claim. The mining claims described on Exhibit B are associated with patent application A-22975 and therefore exempt from rental fees per 43 CFR Parts 3730, et al. Payment of such amount is made herewith for such assessment year for each of the claims, the name and BLM serial number with the book and page of recording of the location notice in the official records of Yavapai County, Arizona, of which is set forth on Exhibit A attached hereto and by this reference incorporated herein.

[Signature]
Brian L. Langford for
Phoenix Cement Company

PHOENIX, ARIZONA

2007 AUG 27 P 3:12

RECEIVED
BLM, AZ STATE OFFICE

VERIFIED
OCT 15 2007 [Signature]

ENTERED INTO COMPUTER

9/19/07 aB

Exhibit A
Unpatented Mining Claims located in Yavapai County, Arizona

Numerical Sequence	Name of Claim	AMC Number	Yavapai County, AZ Recorder's Book #	Page #
1	Libby 1B	207544	1570	700,701
2	Libby 1C	207545	1570	702,703
3	Libby 1D	207546	1570	704,705
4	Libby 1E	207547	1570	706,707
5	Libby 1F	207548	1570	708,709
6	Libby 2E	207554	1570	664,665
7	Libby 2F	207555	1570	666,667
8	Gypsum Heart A	207561	1570	678,679
9	Gypsum Heart B	207562	1570	680,681
10	Gypsum Heart C	207563	1570	682,683
11	Gypsum Heart 2A	207564	1570	692,693
12	Gypsum Heart 4B	207571	1570	720,721
13	Gypsum Heart 4C	207572	1570	722,723
14	Gypsum Heart 4D	207573	1570	724,725
15	Mormon Flat A	207598	1570	756,757
16	Troy D	207611	1570	776,777
17	Verde Star 8C	272763	1959	920
18	Verde Star 8D	272764	1959	922
19	Verde Star 8E	272765	1959	924
20	Verde Star 10A	272767	1959	928
21	Verde Star 10B	272768	1959	930
22	Verde Star 10C	272769	1959	932
23	Verde Star 10D	272770	1959	934
24	Verde Star 10E	272771	1959	936
25	Verde Star 10F	272772	1959	938
26	Verde Star 10G	272773	1959	940
27	Verde Star 10H	272774	1959	942
28	Verde Star 13A	272783	1959	963
29	Verde Star 13B	272784	1959	962
30	Verde Star 13D	272786	1959	966
31	Verde Star 13F	272788	1959	970
32	Verde Star 13H	272790	1959	974
33	Billy H	87732	260	74
34	Billy I	87733	260	75
35	Billy R	87736	260	84
36	Billy S	87737	260	85
37	Billy Fraction	87739	260	92
38	GH Mill Site 1	260521	1866	275,276
39	GH Mill Site 2	260522	1866	277,278

RECEIVED
 B.L.M. ARIZONA STATE OFFICE
 PHOENIX, ARIZONA

Numerical Sequence	Name of Claim	AMC Number	Yavapai County, AZ Recorder's Book #	Page #
40	GH Mill Site 3	260523	1866	279,280
41	GH Mill Site 4	260524	1866	281,282
42	GH Mill Site 11	260531	1866	295,296
43	GH Mill Site 12	260532	1866	297,298
44	GH Mill Site 14	260534	1866	301,302
45	GH Mill Site 15	263074	1881	550,551
46	GH Mill Site 16	263075	1881	548,549
47	Smiths Well 1	355391	3813	547
48	Smiths Well 2	355392	3813	548
49	Smiths Well 3	355393	3813	549
50	Smiths Well 4	355394	3813	550
51	Smiths Well 5	355395	3813	551
52	Smiths Well 6	355396	3813	552
53	Smiths Well 7	355397	3813	553
54	Smiths Well 8	355398	3813	554
55	Smiths Well 9	355399	3813	555
56	Smiths Well 10	355400	3813	556
57	Smiths Well 11	355401	3813	213
58	Smiths Well 12	355402	3815	214
59	Smiths Well 13	355403	3815	557
60	Smiths Well 14	355404	3813	215
61	Smiths Well 15	355405	3815	216
62	Smiths Well 16	355406	3815	217
63	Smiths Well 17	355407	3815	218
64	Smiths Well 18	355408	3815	219
65	Smiths Well 19	355409	3815	220

RECEIVED
B.L.M. AZ STATE OFFICE
2001 AUG 27 P 3: 12
PHOENIX, ARIZONA

Exhibit B

Mining Claims associated with patent application A-22975

Numerical Sequence	Name of Claim	AMC Number	Yavapai County, AZ Recorder's Book #	Page #
1	Gypsum Heart 2B	207565	1570	694,695
2	Gypsum Heart 2C	207566	1570	696,697
3	Gypsum Heart 3A	207567	1570	712,713
4	Gypsum Heart 3B	207568	1570	714,715
5	Gypsum Heart 3C	207569	1570	716,717
6	Gypsum Heart 4A	207570	1570	718,719
7	Mormon Flat C	207600 -	1570	752,753
8	Mormon Flat D	207601 e	1570	750,751
9	Glen Canyon A	207574	1570	684,685
10	Glen Canyon B	207575	1570	686,687
11	Glen Canyon C	207576	1570	688,689
12	Glen Canyon D	207577	1570	690,691
13	GH Mill Site 5	260525	1866	283,284
14	GH Mill Site 6	260526	1866	285,286
15	GH Mill Site 7	260527	1866	287,288
16	GH Mill Site 8	260528	1866	289,290
17	GH Mill Site 9	260529	1866	291,292
18	GH Mill Site 10	260530	1866	293,294
19	GH Mill Site 13	260533	1866	299,300
20	GH Mill Site 17	263076	1866	546,547

RECEIVED
B.L.M. AZ STATE OFFICE
2001 AUG 21 P 3: 12
PHOENIX, ARIZONA

United States Department of the Interior
Bureau of Land Management
 BUSINESS & SUPPORT SVCS DIV
 ONE N CENTRAL AVE SUITE 800
 PHOENIX, AZ 85004 -4427
 Phone: (602) 417-9200

Receipt

No: 1554091

Transaction #: 1605661	
Date of Transaction: 08/27/2007	
CUSTOMER:	PHOENIX CEMENT COMPANY PO BOX 428 CLARKDALE, AZ 86324

LINE #	QTY	DESCRIPTION	REMARKS	UNIT PRICE	TOTAL
1	1.00	LOCATABLE MINERALS / MINING CLAIMS- NOT NEW-UNADJUD, ONE AUTH NO. ONLY / MINING CLAIM MONEY RECEIVED (455) CASES: AMC207544/\$8125.00	MAINT 2008/65	- n/a -	8125.00
TOTAL:					\$8,125.00

PAYMENT INFORMATION			
1	AMOUNT:	\$8,125.00	POSTMARKED: N/A
	TYPE:	CHECK	RECEIVED: 08/27/2007
	CHECK NO:	069532	
	NAME:	PHOENIX CEMENT COMPANY PO BOX 428 CLARKDALE AZ 86324	

REMARKS

This receipt was generated by the automated BLM Collections and Billing System and is a paper representation of a portion of the official electronic record contained therein.

LEAD FILE NUMBERS:

Amc 87712

Amc 351146

Amc 352356

Amc 355012

TRANSACTION DATE: 07/24/2007

AMOUNT PAID: 4,500

RECEIPT NUMBER: 1529820

CODE NUMBER: 582

LEAD AMC SERIAL NUMBER	AMC SERIAL NUMBER(S)	NUMBER OF CLAIM(S)	AMOUNT PAID
Amc 87712	87712 - 87727	16	2000
"	87749 - 87751	3	375
351146	351146 - 351153	8	1000
352356	352356 - 352357	2	250
355012	355012 - 355018	7	875
GRAND TOTAL(S):		36	\$4,500

DATE ENTERED INTO COMPUTER: AUG 02 2007

INITIALS: RS & Verified

Message:

36 ROWS RETRIEVED

CBS Export Results Report

Include Resolved Records

Record Status

- Error Records (E/M/I)
- Accepted Records (A/W)
- "On Hold" Records (H)
- All Records (for s/n or receipt nr)
- Exported, No Results From CBS
- New (not yet exported)

Search Criteria

Enter export Date (mm/dd/yyyy) ALL
Serial Number match (optional)
Receipt Nr (optional) 1529820
Export Nr (exclusive)
LR2000 User (defaults to login) ALL

Responsible Area (Errors Only)

- User (U,X)
- Programmer (P,X)
- All (U,P,X)

Query

Reset

User Guide

	Resend?	Export Nr	A/D	Serial Nr	Mult	Code	\$ Amount	Remarks	Receipt Nr	LR2000 User	#Msg	Resolved?	OK	Stat	A
1	<input type="checkbox"/>	1293410	A	<u>AMC87712</u>		582	125.00	2008	1529820	P5BROWN		<input type="checkbox"/>			



Amc 87712
Amc 351146
Amc 352356
Amc 355012

July 18, 2007

Bureau of Land Management
Arizona State Office
Mining Claim Section
One North Central Ave., Suite 800
Phoenix, AZ. 85004-4427

To Whom It May Concern:

Enclosed please find payment for rental fees as required by 43 CFR Parts 3730 et al. for assessment year September 1, 2007 to August 21, 2008.

A list of thirty-six (36) claims located in the State of Arizona and being held by the rental fee of \$125.00 per claim is attached. The list includes the ACM serial number, name, and interest-holder of each claim.

Should you require additional information, please do not hesitate to call me at (602) 220-5000.

Respectfully submitted,

William R. Peck

William R. Peck
Engineer
United Metro Materials, Inc. dba Rinker Materials

Enclosures (2): Claim Listing
Check (\$4500.00)

RECEIVED
B.L.M. AZ STATE OFFICE
2007 JUL 24 A 10: 08
PHOENIX, ARIZONA

Rinker Materials

United Metro Materials, Inc. and as
Show Low Acquisition Company or
Kiewit Construction Company

AMC SERIAL NUMBER	MINING CLAIM NUMBER	INTEREST HOLDER	COUNTY	FILING FEE
AMC 87712	Calcium No. 1	Show Low Acquisition Company	Apache	\$ 125.00
AMC 87713	Calcium No. 2	Show Low Acquisition Company	Apache	\$ 125.00
AMC 87714	Calcium No. 3	Show Low Acquisition Company	Apache	\$ 125.00
AMC 87715	Calcium No. 4	Show Low Acquisition Company	Apache	\$ 125.00
AMC 87716	Calcium No. 5	Show Low Acquisition Company	Apache	\$ 125.00
AMC 87717	Calcium No. 6	Show Low Acquisition Company	Apache	\$ 125.00
AMC 87718	Calcium No. 7	Show Low Acquisition Company	Apache	\$ 125.00
AMC 87719	Calcium No. 8	Show Low Acquisition Company	Apache	\$ 125.00
AMC 87720	Calcium No. 9	Show Low Acquisition Company	Apache	\$ 125.00
AMC 87721	Calcium No. 10	Show Low Acquisition Company	Apache	\$ 125.00
AMC 87722	Calcium No. 11	Show Low Acquisition Company	Apache	\$ 125.00
AMC 87723	Calcium No. 12	Show Low Acquisition Company	Apache	\$ 125.00
AMC 87724	Calcium No. 13	Show Low Acquisition Company	Apache	\$ 125.00
AMC 87725	Calcium No. 14	Show Low Acquisition Company	Apache	\$ 125.00
AMC 87726	Calcium No. 15	Show Low Acquisition Company	Apache	\$ 125.00
AMC 87727	Calcium No. 16	Show Low Acquisition Company	Apache	\$ 125.00
AMC 87749	S & F Assoc Placer No 23	Kiewit Construction Company	Pinal	\$ 125.00
AMC 87750	S & F Assoc Placer No 25	Kiewit Construction Company	Pinal	\$ 125.00
AMC 87751	S & F Assoc Placer No 26	Kiewit Construction Company	Pinal	\$ 125.00
AMC 352356	Canyon 1	United Metro Materials, Inc.	Gila	\$ 125.00
AMC 352357	Canyon 2	United Metro Materials, Inc.	Gila	\$ 125.00
AMC 351146	Redstone #1	United Metro Materials, Inc.	Pinal	\$ 125.00
AMC 351147	Redstone #2	United Metro Materials, Inc.	Pinal	\$ 125.00
AMC 351148	Redstone #3	United Metro Materials, Inc.	Pinal	\$ 125.00
AMC 351149	Redstone #4	United Metro Materials, Inc.	Pinal	\$ 125.00
AMC 351150	Redstone #5	United Metro Materials, Inc.	Pinal	\$ 125.00
AMC 351151	Redstone #6	United Metro Materials, Inc.	Pinal	\$ 125.00
AMC 351152	Redstone #7	United Metro Materials, Inc.	Pinal	\$ 125.00
AMC 351153	Redstone #8	United Metro Materials, Inc.	Pinal	\$ 125.00
AMC 355012	Sonoran Brown #1	United Metro Materials	Maricopa	\$ 125.00
AMC 355013	Sonoran Brown #2	United Metro Materials	Maricopa	\$ 125.00
AMC 355014	Sonoran Brown #3	United Metro Materials	Maricopa	\$ 125.00
AMC 355015	Sonoran Brown #4	United Metro Materials	Maricopa	\$ 125.00
AMC 355016	Sonoran Brown #5	United Metro Materials	Maricopa	\$ 125.00
AMC 355017	Sonoran Brown #6	United Metro Materials	Maricopa	\$ 125.00
AMC 355018	Sonoran Brown #7	United Metro Materials	Maricopa	\$ 125.00

\$ 4,500.00

PHOENIX, ARIZONA

2007 JUL 24 A 10: 08

RECEIVED
B.L.M. AZ STATE OFFICE

36
MC

United States Department of the Interior
Bureau of Land Management
 BUSINESS & SUPPORT SVCS DIV
 ONE N CENTRAL AVE SUITE 800
 PHOENIX, AZ 85004 -4427
 Phone: (602) 417-9200

Receipt

No: 1529820

Transaction #: 1580736		ENTERED INTO COMPUTER
Date of Transaction: 07/24/2007		
CUSTOMER:	RINKER MATERIALS BOX 24725 WEST PALM BEACH, FL 33416	AUG 02 2007 <i>PB</i>

LINE #	QTY	DESCRIPTION	REMARKS	UNIT PRICE	TOTAL
1	1.00	LOCATABLE MINERALS / MINING CLAIMS- NOT NEW-UNADJUD, ONE AUTH NO. ONLY / MINING CLAIM MONEY RECEIVED (455) CASES: AMC87712/\$4500.00	MAINT 2008/36	- n/a -	4500.00
TOTAL:					\$4,500.00

PAYMENT INFORMATION					
1	AMOUNT:	\$4,500.00	POSTMARKED:	N/A	
	TYPE:	CHECK	RECEIVED:	07/24/2007	
	CHECK NO:	21544755			
	NAME:	RINKER MATERIALS BOX 24725 WEST PALM BEACH FL 33416			

REMARKS

This receipt was generated by the automated BLM Collections and Billing System and is a paper representation of a portion of the official electronic record contained therein.

United States Department of the Interior
Bureau of Land Management
 BUSINESS & SUPPORT SVCS DIV
 ONE N CENTRAL AVE
 PHOENIX, AZ 85004 -2203
 Phone: (602) 417-9200

Receipt

No: 1333776

Transaction #: 1378855		AMC 87712
Date of Transaction: 08/14/2006		
CUSTOMER:	RINKER MATERIALS P.O. BOX 52140 701 N 44TH ST 85072-2140	AMC 352356 AMC 351146 AMC 355012

LINE #	QTY	DESCRIPTION	REMARKS	UNIT PRICE	TOTAL
1	1.00	LOCATABLE MINERALS / MINING CLAIMS-NOT NEW-UNADJUD, ONE AUTH NO. ONLY / MINING CLAIM MONEY RECEIVED (455) CASES: AMC87712/\$4500.00	MAINT 2007 (36)	- n/a -	4500.00
TOTAL:					\$4,500.00

PAYMENT INFORMATION			
1	AMOUNT:	\$4,500.00	POSTMARKED: N/A
	TYPE:	CHECK	RECEIVED: 08/14/2006
	CHECK NO:	21362082	
	NAME:	RINKER MATERIALS P.O. BOX 52140 701 N 44TH ST 85072 2140	

REMARKS

This receipt was generated by the automated BLM Collections and Billing System and is a paper representation of a portion of the official electronic record contained therein.

ENTERED IN COMPUTER

RE 8/18/06



July 26, 2006

Bureau of Land Management
Arizona State Office
Mining Claim Section
One North Central Ave., Suite 800
Phoenix, Arizona 85004-4427

To Whom It May Concern:

Enclosed please find payment for rental fees as required by 43 CFR Parts 3730 et al. for assessment year September 1, 2006 to August 21, 2007.

A list of the thirty-six (36) claims located in the State of Arizona and being held by the rental fee of \$125.00 per claim is attached. The list includes the ACM serial number, name, and interest-holder of each claim.

If you require additional information, please do not hesitate to call me at 602-220-5000.

Respectfully submitted,

William R. Peck
Engineer
United Metro Materials, Inc. dba Rinker Materials

Enclosures (2): Claim Listing
Check (\$4500.00)

PHOENIX, ARIZONA

2006 AUG 14 P 12: 30

RECEIVED
B.L.M. AZ STATE OFFICE

Rinker Materials

United Metro Materials, Inc. and as
Show Low Acquisition Company or
Kiewit Construction Company

AMC SERIAL NUMBER	MINING CLAIM NUMBER	INTEREST HOLDER	COUNTY	FILING FEE
AMC 87712	Calcium No. 1	Show Low Acquisition Company	Apache	\$ 125.00
AMC 87713	Calcium No. 2	Show Low Acquisition Company	Apache	\$ 125.00
AMC 87714	Calcium No. 3	Show Low Acquisition Company	Apache	\$ 125.00
AMC 87715	Calcium No. 4	Show Low Acquisition Company	Apache	\$ 125.00
AMC 87716	Calcium No. 5	Show Low Acquisition Company	Apache	\$ 125.00
AMC 87717	Calcium No. 6	Show Low Acquisition Company	Apache	\$ 125.00
AMC 87718	Calcium No. 7	Show Low Acquisition Company	Apache	\$ 125.00
AMC 87719	Calcium No. 8	Show Low Acquisition Company	Apache	\$ 125.00
AMC 87720	Calcium No. 9	Show Low Acquisition Company	Apache	\$ 125.00
AMC 87721	Calcium No. 10	Show Low Acquisition Company	Apache	\$ 125.00
AMC 87722	Calcium No. 11	Show Low Acquisition Company	Apache	\$ 125.00
AMC 87723	Calcium No. 12	Show Low Acquisition Company	Apache	\$ 125.00
AMC 87724	Calcium No. 13	Show Low Acquisition Company	Apache	\$ 125.00
AMC 87725	Calcium No. 14	Show Low Acquisition Company	Apache	\$ 125.00
AMC 87726	Calcium No. 15	Show Low Acquisition Company	Apache	\$ 125.00
AMC 87727	Calcium No. 16	Show Low Acquisition Company	Apache	\$ 125.00
AMC 87749	S & F Assoc Placer No 23	Kiewit Construction Company	Pinal	\$ 125.00
AMC 87750	S & F Assoc Placer No 25	Kiewit Construction Company	Pinal	\$ 125.00
AMC 87751	S & F Assoc Placer No 26	Kiewit Construction Company	Pinal	\$ 125.00
AMC 352356	Canyon 1	United Metro Materials, Inc.	Gila	\$ 125.00
AMC 352357	Canyon 2	United Metro Materials, Inc.	Gila	\$ 125.00
AMC 351146	Redstone #1	United Metro Materials, Inc.	Pinal	\$ 125.00
AMC 351147	Redstone #2	United Metro Materials, Inc.	Pinal	\$ 125.00
AMC 351148	Redstone #3	United Metro Materials, Inc.	Pinal	\$ 125.00
AMC 351149	Redstone #4	United Metro Materials, Inc.	Pinal	\$ 125.00
AMC 351150	Redstone #5	United Metro Materials, Inc.	Pinal	\$ 125.00
AMC 351151	Redstone #6	United Metro Materials, Inc.	Pinal	\$ 125.00
AMC 351152	Redstone #7	United Metro Materials, Inc.	Pinal	\$ 125.00
AMC 351153	Redstone #8	United Metro Materials, Inc.	Pinal	\$ 125.00
AMC 355012	Sonoran Brown #1	United Metro Materials	Maricopa	\$ 125.00
AMC 355013	Sonoran Brown #2	United Metro Materials	Maricopa	\$ 125.00
AMC 355014	Sonoran Brown #3	United Metro Materials	Maricopa	\$ 125.00
AMC 355015	Sonoran Brown #4	United Metro Materials	Maricopa	\$ 125.00
AMC 355016	Sonoran Brown #5	United Metro Materials	Maricopa	\$ 125.00
AMC 355017	Sonoran Brown #6	United Metro Materials	Maricopa	\$ 125.00
AMC 355018	Sonoran Brown #7	United Metro Materials	Maricopa	\$ 125.00

$36 \times \$125.00 = \$ 4,500.00$

ERG

PHOENIX, ARIZONA

2006 AUG 14 P 12:30

RECEIVED
B.L.M. AZ STATE OFFICE

ENTERED IN COMPUTER
90/818 ER

LEAD FILE NUMBERS:

Amc 87712

AMC 263074

207543

272753

260521

355391

TRANSACTION DATE: 07/21/2006AMOUNT PAID: \$8,125.00RECEIPT NUMBER: 1319728CODE NUMBER: 582

LEAD AMC SERIAL NUMBER	AMC SERIAL NUMBER(S)	NUMBER OF CLAIM(S)	AMOUNT PAID
Amc 87712	87732 - 87733	2	250
"	87736 - 87737	2	250
"	87739	1	125
207543	207544 - 207548	5	625
"	207554 - 207555	2	250
"	207561 - 207564	4	500
"	207571 - 207573	3	375
"	207598	1	125
"	207611	1	125
260521	260521 - 260524	4	500
"	260531 - 260532	2	250
"	260534	1	125
263074	263074 - 263075	2	250
272753	272763 - 272765	3	375
"	272769 - 272774	8	1000
"	272783 - 272784	2	250
"	272786	1	125
GRAND TOTAL(S):	Sub total (cont. on back)	44	\$ 5,500

DATE ENTERED INTO COMPUTER: JUL 26 2006INITIALS: JB/VERIFIED JB

July 20, 2006

After recording, return to:
Phoenix Cement Company
Attn: Brian Langford
P.O. Box 428
Clarkdale, AZ 86324


Bureau of Land Management
Arizona State Office
One North Central Avenue
Suite 800
Phoenix, AZ 85004-4427

**NOTICE OF INTENT TO HOLD MINING CLAIMS AND PAYMENT
OF BLM MAINTENANCE FEE**

RE: Payment of Annual Claim Maintenance Fee

Dear Sir or Madam:

This will serve as notice that Salt River Pima-Maricopa Indian Community d.b.a. PHOENIX CEMENT COMPANY, whose current mailing address is: P.O. Box 428, Clarkdale, AZ 86324, intends to hold the mining claims described on Exhibit A attached hereto for the assessment year ending at 12 o'clock, noon, on September 1, 2007 by payment of the annual maintenance fee of \$125 per claim. The mining claims described on Exhibit B are associated with patent application A-22975 and therefore exempt from rental fees per 43 CFR Parts 3730, et al. Payment of such amount is made herewith for such assessment year for each of the claims, the name and BLM serial number with the book and page of recording of the location notice in the official records of Yavapai County, Arizona, of which is set forth on Exhibit A attached hereto and by this reference incorporated herein.



Brian L. Langford for
Phoenix Cement Company

PHOENIX, ARIZONA

2006 JUL 21 A 11: 18

RECEIVED
B.L.M. AZ STATE OFFICE

Exhibit A
Unpatented Mining Claims located in Yavapai County, Arizona

Numerical Sequence	Name of Claim	AMC Number	Yavapai County, AZ Recorder's Book #	Page #
1 ✓	Libby 1B	207544	1570	700,701
2 ✓	Libby 1C	207545	1570	702,703
3 ✓	Libby 1D	207546	1570	704,705
4 ✓	Libby 1E	207547	1570	706,707
5 ✓	Libby 1F	207548	1570	708,709
6 ✓	Libby 2E	207554	1570	664,665
7 ✓	Libby 2F	207555	1570	666,667
8 ✓	Gypsum Heart A	207561	1570	678,679
9 ✓	Gypsum Heart B	207562	1570	680,681
10 ✓	Gypsum Heart C	207563	1570	682,683
11 ✓	Gypsum Heart 2A	207564	1570	692,693
12 ✓	Gypsum Heart 4B	207571	1570	720,721
13 ✓	Gypsum Heart 4C	207572	1570	722,723
14 ✓	Gypsum Heart 4D	207573	1570	724,725
15 ✓	Mormon Flat A	207598	1570	756,757
16 ✓	Troy D	207611	1570	776,777
17 ✓	Verde Star 8C	272763	1959	920
18 ✓	Verde Star 8D	272764	1959	922
19 ✓	Verde Star 8E	272765	1959	924
20 ✓	Verde Star 10A	272767	1959	928
21 ✓	Verde Star 10B	272768	1959	930
22 ✓	Verde Star 10C	272769	1959	932
23 ✓	Verde Star 10D	272770	1959	934
24 ✓	Verde Star 10E	272771	1959	936
25 ✓	Verde Star 10F	272772	1959	938
26 ✓	Verde Star 10G	272773	1959	940
27 ✓	Verde Star 10H	272774	1959	942
28 ✓	Verde Star 13A	272783	1959	963
29 ✓	Verde Star 13B	272784	1959	962
30 ✓	Verde Star 13D	272786	1959	966
31 ✓	Verde Star 13F	272788	1959	970
32 ✓	Verde Star 13H	272790	1959	974
33 ✓	Billy H	87732	260	74
34 ✓	Billy I	87733	260	75
35 ✓	Billy R	87736	260	84
36 ✓	Billy S	87737	260	85
37 ✓	Billy Fraction	87739	260	92
38 ✓	GH Mill Site 1	260521	1866	275,276
39 ✓	GH Mill Site 2	260522	1866	277,278

2006 JUL 21 A 11:18
 B.L.M. AZ STATE OFFICE RECEIVED
 YAVAPAI COUNTY ARIZONA

ENTERED IN COMPUTER
 JUL 26 2006 PB

39/50

Numerical Sequence	Name of Claim	AMC Number	Yavapai County, AZ Recorder's Book #	Page #
40 ✓	GH Mill Site 3	260523	1866	279,280
41 ✓	GH Mill Site 4	260524	1866	281,282
42 ✓	GH Mill Site 11	260531	1866	295,296
43 ✓	GH Mill Site 12	260532	1866	297,298
44 ✓	GH Mill Site 14	260534	1866	301,302
45 ✓	GH Mill Site 15	263074	1881	550,551
46 ✓	GH Mill Site 16	263075	1881	548,549
47 ✓	Smiths Well 1	355391	3813	547
48 ✓	Smiths Well 2	355392	3813	548
49 ✓	Smiths Well 3	355393	3813	549
50 ✓	Smiths Well 4	355394	3813	550
51 ✓	Smiths Well 5	355395	3813	551
52 ✓	Smiths Well 6	355396	3813	552
53 ✓	Smiths Well 7	355397	3813	553
54 ✓	Smiths Well 8	355398	3813	554
55 ✓	Smiths Well 9	355399	3813	555
56 ✓	Smiths Well 10	355400	3813	556
57 ✓	Smiths Well 11	355401	3813	213
58 ✓	Smiths Well 12	355402	3815	214
59 ✓	Smiths Well 13	355403	3815	557
60 ✓	Smiths Well 14	355404	3813	215
61 ✓	Smiths Well 15	355405	3815	216
62 ✓	Smiths Well 16	355406	3815	217
63 ✓	Smiths Well 17	355407	3815	218
64 ✓	Smiths Well 18	355408	3815	219
65 ✓	Smiths Well 19	355409	3815	220

ENTERED IN COMPUTER

JUL 26 2006 PB

PHOENIX, ARIZONA

2006 JUL 21 A 11:18

RECEIVED
B.L.M. AZ STATE OFFICE

26/se

United States Department of the Interior
Bureau of Land Management
 BUSINESS & SUPPORT SVCS DIV
 ONE N CENTRAL AVE
 PHOENIX, AZ 85004 -2203
 Phone: (602) 417-9200

Receipt

No: 1319728

Transaction #: 1364487		ENTERED IN COMPUTER <i>JUL 26 2006 PB</i>
Date of Transaction: 07/21/2006		
CUSTOMER:	BRIAN LANGFORD PHOENIX CEMENT COMPANY BOX 428 CLARKDALE, AZ 86324	

LINE #	QTY	DESCRIPTION	REMARKS	UNIT PRICE	TOTAL
1	1.00	LOCATABLE MINERALS / MINING CLAIMS-NOT NEW-UNADJUD, ONE AUTH NO. ONLY / MINING CLAIM MONEY RECEIVED (455) CASES: AMC207544/\$8125.00	MAINT 2007 (65)	- n/a -	8125.00
TOTAL:					\$8,125.00

PAYMENT INFORMATION						
1	AMOUNT:	\$8,125.00	POSTMARKED:	N/A		
	TYPE:	CHECK	RECEIVED:	07/21/2006		
	CHECK NO:	060431				
	NAME:	PHOENIX CEMENT COMPANY LANGFORD, BRIAN BOX 428 CLARKDALE AZ 86324				

REMARKS

This receipt was generated by the automated BLM Collections and Billing System and is a paper representation of a portion of the official electronic record contained therein.

Message:

JUL 26 2006
VERIFIED-PB

65 ROWS RETRIEVED

CBS Export Results Report

Include Resolved Records

Record Status

- Error Records (E/M/I)
- Accepted Records (A/W)
- "On Hold" Records (H)
- All Records (for s/n or receipt nr)
- Exported, No Results From CBS
- New (not yet exported)

Search Criteria Responsible Ar

Enter export Date (mm/dd/yyyy)

Serial Number match (optional)

Receipt Nr (optional)

Export Nr (exclusive)

LR2000 User (defaults to login)

- User (U,X)
- Programme
- All (U,P,X)

User

Resend?	Export Nr	A/D	Serial Nr	Mult	Code	\$ Amount	Remarks	Receipt Nr	LR2000 User	#Msg	Resolved
---------	-----------	-----	-----------	------	------	-----------	---------	------------	-------------	------	----------



AMC 87712

351146

352356

355012

August 10, 2005

Bureau of Land Management
Arizona State Office
Mining Claim Section
222 North Central Avenue
Phoenix, AZ 85004-2203

36 @ 125
= \$4,500.00
PB

To Whom It May Concern:

Enclosed please find p payment for rental fees as required by 43 CFR Parts 3730 et al. for assessment year September 1, 2004 to August 31, 2005.

A list of the thirty-six (36) claims located in the State of Arizona and being held by the rental fee of \$125.00 per claim is attached. The list includes the ACM serial number, name, and interest-holder of each claim.

If you require additional information, please do not hesitate to call me at 602-220-5000.

Respectfully submitted,

William R. Peck

William Peck
Engineer
United Metro Materials, Inc. d.b.a. Rinker Materials

Enclosures (2): Claim Listing
Check (\$4,500.00)

RECEIVED
B.L.M. AZ STATE OFFICE
2005 AUG 16 P 3:13
PHOENIX, ARIZONA

ENTERED INTO COMPUTER

8/26/05 PB

Rinker Materials

United Metro Materials, Inc. and as
Show Low Acquisition Company or
Kiewit Construction Company

779

AMC SERIAL NUMBER	MINING CLAIM NUMBER	INTEREST HOLDER	COUNTY	FILING FEE
AMC 87712	Calcium No. 1	Show Low Acquisition Company	Apache	\$ 125.00
AMC 87713	Calcium No. 2	Show Low Acquisition Company	Apache	\$ 125.00
AMC 87714	Calcium No. 3	Show Low Acquisition Company	Apache	\$ 125.00
AMC 87715	Calcium No. 4	Show Low Acquisition Company	Apache	\$ 125.00
AMC 87716	Calcium No. 5	Show Low Acquisition Company	Apache	\$ 125.00
AMC 87717	Calcium No. 6	Show Low Acquisition Company	Apache	\$ 125.00
AMC 87718	Calcium No. 7	Show Low Acquisition Company	Apache	\$ 125.00
AMC 87719	Calcium No. 8	Show Low Acquisition Company	Apache	\$ 125.00
AMC 87720	Calcium No. 9	Show Low Acquisition Company	Apache	\$ 125.00
AMC 87721	Calcium No. 10	Show Low Acquisition Company	Apache	\$ 125.00
AMC 87722	Calcium No. 11	Show Low Acquisition Company	Apache	\$ 125.00
AMC 87723	Calcium No. 12	Show Low Acquisition Company	Apache	\$ 125.00
AMC 87724	Calcium No. 13	Show Low Acquisition Company	Apache	\$ 125.00
AMC 87725	Calcium No. 14	Show Low Acquisition Company	Apache	\$ 125.00
AMC 87726	Calcium No. 15	Show Low Acquisition Company	Apache	\$ 125.00
AMC 87727	Calcium No. 16	Show Low Acquisition Company	Apache	\$ 125.00
AMC 87749	S & F Assoc Placer No 23	Kiewit Construction Company	Pinal	\$ 125.00
AMC 87750	S & F Assoc Placer No 25	Kiewit Construction Company	Pinal	\$ 125.00
AMC 87751	S & F Assoc Placer No 26	Kiewit Construction Company	Pinal	\$ 125.00
AMC 352356	Canyon 1	United Metro Materials, Inc.	Gila	\$ 125.00
AMC 352357	Canyon 2	United Metro Materials, Inc.	Gila	\$ 125.00
AMC 351146	Redstone #1	United Metro Materials, Inc.	Pinal	\$ 125.00
AMC 351147	Redstone #2	United Metro Materials, Inc.	Pinal	\$ 125.00
AMC 351148	Redstone #3	United Metro Materials, Inc.	Pinal	\$ 125.00
AMC 351149	Redstone #4	United Metro Materials, Inc.	Pinal	\$ 125.00
AMC 351150	Redstone #5	United Metro Materials, Inc.	Pinal	\$ 125.00
AMC 351151	Redstone #6	United Metro Materials, Inc.	Pinal	\$ 125.00
AMC 351152	Redstone #7	United Metro Materials, Inc.	Pinal	\$ 125.00
AMC 351153	Redstone #8	United Metro Materials, Inc.	Pinal	\$ 125.00
AMC 355012	Sonoran Brown #1	United Metro Materials	Maricopa	\$ 125.00
AMC 355013	Sonoran Brown #2	United Metro Materials	Maricopa	\$ 125.00
AMC 355014	Sonoran Brown #3	United Metro Materials	Maricopa	\$ 125.00
AMC 355015	Sonoran Brown #4	United Metro Materials	Maricopa	\$ 125.00
AMC 355016	Sonoran Brown #5	United Metro Materials	Maricopa	\$ 125.00
AMC 355017	Sonoran Brown #6	United Metro Materials	Maricopa	\$ 125.00
AMC 355018	Sonoran Brown #7	United Metro Materials	Maricopa	\$ 125.00

Not Available

\$ 4,500.00

36
779

PHOENIX, ARIZONA

2005 AUG 16 P 3:13

RECEIVED
B.L.M. AZ STATE OFFICE

**United States Department of the Interior
Bureau of Land Management
BUSINESS & SUPPORT SVCS DIV
222 N CENTRAL AVE
PHOENIX, AZ 85004 -2203
Phone: (602) 417-9200**

Receipt	
No:	1130372

Transaction #: 1169412	
Date of Transaction: 08/16/2005	
CUSTOMER:	RINKER MATERIALS PO BOX 24725 WEST PALM BEACH, FL 33416

LINE #	QTY	DESCRIPTION	REMARKS	UNIT PRICE	TOTAL
1	1.00	LOCATABLE MINERALS / MINING CLAIMS-NOT NEW-UNADJUD, ONE AUTH NO. ONLY / MINING CLAIM MONEY RECEIVED (455) CASES: AMC87712/\$4500.00	MAIN 2006 (36)	- n/a -	4500.00
TOTAL:					\$4,500.00

PAYMENT INFORMATION			
1	AMOUNT:	\$4,500.00	POSTMARKED: N/A
	TYPE:	CHECK	RECEIVED: 08/16/2005
	CHECK NO:	21176341	
	NAME:	RINKER MATERIALS PO BOX 24725 WEST PALM BEACH FL 33416	

REMARKS

This receipt was generated by the automated BLM Collections and Billing System and is a paper representation of a portion of the official electronic record contained therein.

3010 21176341 4500.00

United States Department of the Interior
Bureau of Land Management
 BUSINESS & SUPPORT SVCS DIV
 222 N CENTRAL AVE
 PHOENIX, AZ 85004 -2203
 Phone: (602) 417-9200

Receipt	
No:	1123041

Transaction #: 1161985	AMC 207543
Date of Transaction: 08/05/2005	AMC 272753
CUSTOMER: PHOENIX CEMENT CO	AMC 87712
BOX 428	AMC 260521
CLARKDALE, AZ 86324	AMC 263074
	AMC 355391
	AMC 360338
	AMC 366714
	AMC 356227

LINE #	QTY	DESCRIPTION	REMARKS	UNIT PRICE	TOTAL
1	1.00	LOCATABLE MINERALS / MINING CLAIMS-NOT NEW-UNADJUD, ONE AUTH NO. ONLY / MINING CLAIM MONEY RECEIVED (455) CASES: AMC207544/\$27250.00	MAINT 2006/218	- n/a -	27250.00
TOTAL:					\$27,250.00

PAYMENT INFORMATION			
1	AMOUNT:	\$27,250.00	POSTMARKED: N/A
	TYPE:	CHECK	RECEIVED: 08/05/2005
	CHECK NO:	051515	
	NAME:	PHOENIX CEMENT CO BOX 428 CLARKDALE AZ 86324	

REMARKS

This receipt was generated by the automated BLM Collections and Billing System and is a paper representation of a portion of the official electronic record contained therein.

ENTERED BY COMPUTER

RE 9/15/05

Hand Delivered

August 1, 2005

Bureau of Land Management
Arizona State Office
222 North Central Avenue
Phoenix, AZ 85004-2203

ATTN: Mining Claim Section

RE: 65 Gypsum Mining Claims
Salt River Pima-Maricopa Indian Community d.b.a. Phoenix Cement Company

Dear Sirs:

Please find enclosed a check for \$8125.00 for payment of Annual Maintenance Fees for Intent to Hold on 65 mining claims. All of the following claims are in common and are in conjunction with patented land held by the owner, Salt River Pima-Maricopa Indian Community d.b.a. Phoenix Cement Company. One hundred twenty five dollars (\$125.00) per claim is paid herein by the owner of said claims for the purpose of complying with the laws of the United States of America pertaining to assessment or annual maintenance and further development.

Sincerely,



Brian Langford
Mining Engineer
Phoenix Cement Company

Enclosures

RECEIVED
B.L.M. AZ STATE OFFICE
2005 AUG -5 P 2:08
PHOENIX, ARIZONA

Table 1

Numerical Sequence	Name of Claim	AMC Number	Yavapai County, AZ Recorder's Book #	Page
1	Libby 1B	207544	1570	700,701
2	Libby 1C	207545	1570	702,703
3	Libby 1D	207546	1570	704,705
4	Libby 1E	207547	1570	706,707
5	Libby 1F	207548	1570	708,709
6	Libby 2E	207554	1570	664,665
7	Libby 2F	207555	1570	666,667
8	Gypsum Heart A	207561	1570	678,679
9	Gypsum Heart B	207562	1570	680,681
10	Gypsum Heart C	207563	1570	682,683
11	Gypsum Heart 2A	207564	1570	692,693
12	Gypsum Heart 4B	207571	1570	720,721
13	Gypsum Heart 4C	207572	1570	722,723
14	Gypsum Heart 4D	207573	1570	724,725
15	Mormon Flat A	207598	1570	756,757
16	Troy D	207611	1570	776,777
17	Verde Star 8C	272763	1959	920
18	Verde Star 8D	272764	1959	922
19	Verde Star 8E	272765	1959	924
20	Verde Star 10A	272767	1959	928
21	Verde Star 10B	272768	1959	930
22	Verde Star 10C	272769	1959	932
23	Verde Star 10D	272770	1959	934
24	Verde Star 10E	272771	1959	936
25	Verde Star 10F	272772	1959	938
26	Verde Star 10G	272773	1959	940
27	Verde Star 10H	272774	1959	942
28	Verde Star 13A	272783	1959	963
29	Verde Star 13B	272784	1959	962
30	Verde Star 13D	272786	1959	966
31	Verde Star 13F	272788	1959	970
32	Verde Star 13H	272790	1959	974
33	Billy H	87732	260	74
34	Billy I	87733	260	75
35	Billy R	87736	260	84
36	Billy S	87737	260	85
37	Billy Fraction	87739	260	92
38	GH Mill Site 1	260521	1866	275,276
39	GH Mill Site 2	260522	1866	277,278
40	GH Mill Site 3	260523	1866	279,280

RECEIVED
 B.L.M. AZ STATE OFFICE
 2005 AUG - 5
 PHOENIX, ARIZONA

ENTERED IN COMPUTER

RE 9/15/05

40
TMC

Numerical Sequence	Name of Claim	AMC Number	Yavapai County, AZ Recorder's Book #	Page #
41	GH Mill Site 4	260524	1866	281,282
42	GH Mill Site 11	260531	1866	295,296
43	GH Mill Site 12	260532	1866	297,298
44	GH Mill Site 14	260534	1866	301,302
45	GH Mill Site 15	263074	1881	550,551
46	GH Mill Site 16	263075	1881	548,549
47	Smiths Well 1	355391	3813	547
48	Smiths Well 2	355392	3813	548
49	Smiths Well 3	355393	3813	549
50	Smiths Well 4	355394	3813	550
51	Smiths Well 5	355395	3813	551
52	Smiths Well 6	355396	3813	552
53	Smiths Well 7	355397	3813	553
54	Smiths Well 8	355398	3813	554
55	Smiths Well 9	355399	3813	555
56	Smiths Well 10	355400	3813	556
57	Smiths Well 11	355401	3813	213
58	Smiths Well 12	355402	3815	214
59	Smiths Well 13	355403	3815	557
60	Smiths Well 14	355404	3813	215
61	Smiths Well 15	355405	3815	216
62	Smiths Well 16	355406	3815	217
63	Smiths Well 17	355407	3815	218
64	Smiths Well 18	355408	3815	219
65	Smiths Well 19	355409	3815	220

PHOENIX, ARIZONA

2005 AUG -5 P 2: 08

RECEIVED
B.L.M. AZ STATE OFFICE

ENTRIES IN COMPLETE

RE 9/15/05

25
TMC

Hand Delivered

August 1, 2005

Bureau of Land Management
Arizona State Office
222 North Central Avenue
Phoenix, AZ 85004-2203

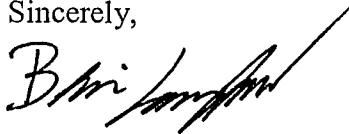
ATTN: Mining Claim Section

RE: 153 Mining Claims
Salt River Pima-Maricopa Indian Community d.b.a. Phoenix Cement Company

Dear Sirs:

Please find enclosed a check for \$19125.00 for payment of Annual Maintenance Fees for Intent to Hold on 153 mining claims. All of the following claims are in common and are in conjunction with patented land held by the owner, Salt River Pima-Maricopa Indian Community d.b.a. Phoenix Cement Company. One hundred twenty five dollars (\$125.00) per claim is paid herein by the owner of said claims for the purpose of complying with the laws of the United States of America pertaining to assessment or annual maintenance and further development.

Sincerely,



Brian Langford
Mining Engineer
Phoenix Cement Company

Enclosures

PHOENIX, ARIZONA

2005 AUG -5 P 2:08

RECEIVED
B.L.M. AZ STATE OFFICE

Table 1

Numerical Sequence	Name of Claim	AMC Number	Yavapai County, AZ Recorder's Book #	Page #
1	Pima No. 1	356227	3917	472
2	Pima No. 2	356228	3917	473
3	Pima No. 3	356229	3917	474
4	Pima No. 4	356230	3917	475
5	Pima No. 5	356231	3917	476
6	Pima No. 6	356232	3917	477
7	Pima No. 7	356233	3917	478
8	Pima No. 8	356234	3917	479
9	Pima No. 9	356235	3917	480
10	Pima No. 10	356236	3917	481
11	Pima No. 11	356237	3917	482
12	Pima No. 12	356238	3917	483
13	Pima No. 13	356239	3917	484
14	Pima No. 14	356240	3917	485
15	Pima No. 15	356241	3917	486
16	Pima No. 16	356242	3917	487
17	Pima No. 17	356243	3917	488
18	Pima No. 18	356244	3917	489
19	Pima No. 19	356245	3917	490
20	Pima No. 20	356246	3917	491
21	Pima No. 21	356247	3917	492
22	Pima No. 22	356248	3917	493
23	Pima No. 23	356249	3917	494
24	Pima No. 24	356250	3917	495
25	Pima No. 25	356251	3917	496
26	Pima No. 26	356252	3917	497
27	Pima No. 27	356253	3917	498
28	Pima No. 28	356254	3917	499
29	Pima No. 29	356255	3917	500
30	Pima No. 30	356256	3917	501
31	Pima No. 31	356257	3917	502
32	Pima No. 32	356258	3917	503
33	Pima No. 33	356259	3917	504
34	Pima No. 34	356260	3917	505
35	Pima No. 35	356261	3917	506
36	Pima No. 36	356262	3917	507
37	Pima No. 37	356263	3917	508
38	Pima No. 38	356264	3917	509
39	Pima No. 39	356265	3917	510
40	Pima No. 40	356266	3917	511
41	Pima No. 41	356267	3917	512
42	Pima No. 42	356268	3917	513
43	Pima No. 43	356269	3917	514

2005 AUG 25
 PHOENIX, ARIZONA
 RECEIVED
 B.L.M. AZ STATE OFFICE

43

RE 9/15/05

Numerical Sequence	Name of Claim	AMC Number	Yavapai County, AZ Recorder's Book #	Page #
44	Pima No. 44	356270	3917	515
45	Pima No. 45	356271	3917	516
46	Pima No. 46	356272	3917	517
47	Pima No. 47	356273	3917	518
48	Salt River No. 1	356274	3917	519
49	Salt River No. 2	356275	3917	520
50	Salt River No. 3	356276	3917	521
51	Salt River No. 4	356277	3917	522
52	Salt River No. 5	356278	3917	523
53	Salt River No. 6	356279	3917	524
54	Salt River No. 7	356280	3917	525
55	Salt River No. 8	356281	3917	526
56	Salt River No. 9	356282	3917	527
57	Salt River No. 10	356283	3917	528
58	Salt River No. 11	356284	3917	529
59	Salt River No. 12	356285	3917	530
60	Salt River No. 13	356286	3917	531
61	Salt River No. 14	356287	3917	532
62	Salt River No. 15	356288	3917	533
63	Salt River No. 15A	356289	3917	534
64	Salt River No. 17	356290	3917	535
65	Salt River No. 18	356291	3917	536
66	Salt River No. 19	356292	3917	537
67	Salt River No. 20	356293	3917	538
68	Salt River No. 21	356294	3917	539
69	Salt River No. 22	356295	3917	540
70	Salt River No. 23	356296	3917	541
71	Salt River No. 24	356297	3917	542
72	Salt River No. 25	356298	3917	543
73	Salt River No. 26	356299	3917	544
74	Salt River No. 27	356300	3917	545
75	Salt River No. 28	356301	3917	546
76	Salt River No. 29	356302	3917	547
77	Salt River No. 30	356303	3917	548
78	Salt River No. 31	356304	3917	549
79	Salt River No. 32	356305	3917	550
80	Salt River No. 33	356306	3917	551
81	Salt River No. 34	356307	3917	552
82	Salt River No. 35	356308	3917	553
83	Salt River No. 36	356309	3917	554
84	Salt River No. 37	356310	3917	555
85	Salt River No. 38	356311	3917	556
86	Salt River No. 39	356312	3917	557
87	Salt River No. 40	356313	3917	558
88	Salt River No. 41	356314	3917	559
89	Salt River No. 42	356315	3917	560
90	Salt River No. 43	356316	3917	561

2005 AUG -5 P 2:09
 PHOENIX, ARIZONA

RECEIVED
 B.L.M. AZ STATE OFFICE

47

RE 9/15/05

Numerical Sequence	Name of Claim	AMC Number	Yavapai County, AZ Recorder's Book #	Page #
91	Salt River No. 44	356317	3917	562
92	Salt River No. 45	356318	3917	563
93	SRMG 1	360338	4123	140
94	SRMG 2	360339	4123	141
95	SRMG 3	360340	4123	142
96	SRMG 4	360341	4123	143
97	SRMG 5	360342	4123	144
98	SRMG 6	360343	4123	145
99	SRMG 7	360344	4123	146
100	SRMG 8	360345	4123	147
101	SRMG 9	360346	4123	148
102	SRMG 10	360347	4123	149
103	SRMG 11	360348	4123	150
104	SRMG 12	360349	4123	151
105	SRMG 13	360350	4123	152
106	SRMG 14	360351	4123	153
107	SRMG 15	360352	4123	154
108	SRMG 16	360353	4123	155
109	SRMG 17	360354	4123	156
110	SRMG 18	360355	4123	157
111	SRMG 19	360356	4123	158
112	SRMG 20	360357	4123	159
113	SRMG 21	360358	4123	160
114	SRMG 22	360359	4123	161
115	SRMG 23	360360	4123	162
116	SRMG 24	360361	4123	163
117	SRMG 25	360362	4123	164
118	SRMG 26	360363	4123	165
119	SRMG 27	360364	4123	166
120	SRMG 28	360365	4123	167
121	SRMG 29	360366	4123	168
122	SRMG 30	360367	4123	169
123	SRMG 31	360368	4123	170
124	SRMG 32	360369	4123	171
125	SRMG 33	360370	4123	172
126	SRMG 34	366714	4289	291
127	SRMG 35	360372	4123	174
128	SRMG 36	360373	4123	175
129	SRMG 37	360374	4123	176
130	SRMG 38	360375	4123	177
131	SRMG 39	360376	4123	178
132	SRMG 40	360377	4123	179
133	SRMG 41	360378	4123	180
134	SRMG 42	360379	4123	181
135	SRMG 43	360380	4123	182
136	SRMG 44	360381	4123	183
137	SRMG 45	360382	4123	184

PHOENIX, ARIZONA

RECEIVED
S. L. M. AZ STATE OFFICE

RE 9/15/05 47

Numerical Sequence	Name of Claim	AMC Number	Yavapai County, AZ Recorder's Book #	Page #
138	SRMG 46	360383	4123	185
139	SRMG 47	360384	4123	186
140	SRMG 48	360385	4123	187
141	SRMG 49	360386	4123	188
142	SRMG 50	360387	4123	189
143	SRMG 51	360388	4123	190
144	SRMG 52	360389	4123	191
145	SRMG 53	360390	4123	192
146	SRMG 54	360391	4123	193
147	SRMG 55	360392	4289	292
148	SRMG 56	360393	4289	293
149	SRMG 57	360394	4289	294
150	SRMG 58	360395	4289	295
151	SRMG 59	360396	4289	296
152	SRMG 60	360397	4289	297
153	SRMG 61	360398	4289	298

16

RECEIVED
 B.L.M. AZ STATE OFFICE
 2005 AUG -5 P 2:09
 PHOENIX, ARIZONA

ENTERED BY COMPUTER

RE 9/15/05



Amc 87712
352356
351146
355012

August 20, 2004

Bureau of Land Management
Arizona State Office
Mining Claim Section
222 North Central Avenue
Phoenix, AZ 85004-2203

HAND DELIVERED
222 North Central Avenue
Phoenix, AZ 85004

Received \$100
per claim
36 @ \$100 =
\$3,600.00 TR

To whom it may concern:

Enclosed please find payment for rental fees as required by 43 CFR Parts 3730, et al. for assessment year September 1, 2003 to August 31, 2004. *L.A.*

A list of the thirty-six (36) claims located in the State of Arizona and being held by the rental fee of \$100.00 per claim is attached. The list includes the ACM serial number, name, and interest-holder of each claim.

If you require additional information, please do not hesitate to call me at 602/220-5269.

Respectfully submitted,

Laura Harman
United Metro Materials, Inc. d.b.a. Rinker Materials

602-220-5660

Enclosures (2): Claim Listing
Check (\$3,600.00)

RECEIVED
B.L.M. AZ STATE OFFICE
2004 AUG 20 P 2:49
PHOENIX, ARIZONA

ENTERED INTO COMPUTER

8/26/04 AB

Rinker Materials

**United Metro Materials, Inc. and as
Show Low Acquisition Company or
Kiewit Construction Company**

AMC SERIAL NO.:	MINING CLAIM NAME:	INTEREST HOLDER:	COUNTY	FILING FEE:
AMC 87712	Calcium No. 1	Show Low Acquisition Company	Apache	\$ 100.00
AMC 87713	Calcium No. 2	Show Low Acquisition Company	Apache	\$ 100.00
AMC 87714	Calcium No. 3	Show Low Acquisition Company	Apache	\$ 100.00
AMC 87715	Calcium No. 4	Show Low Acquisition Company	Apache	\$ 100.00
AMC 87716	Calcium No. 5	Show Low Acquisition Company	Apache	\$ 100.00
AMC 87717	Calcium No. 6	Show Low Acquisition Company	Apache	\$ 100.00
AMC 87718	Calcium No. 7	Show Low Acquisition Company	Apache	\$ 100.00
AMC 87719	Calcium No. 8	Show Low Acquisition Company	Apache	\$ 100.00
AMC 87720	Calcium No. 9	Show Low Acquisition Company	Apache	\$ 100.00
AMC 87721	Calcium No. 10	Show Low Acquisition Company	Apache	\$ 100.00
AMC 87722	Calcium No. 11	Show Low Acquisition Company	Apache	\$ 100.00
AMC 87723	Calcium No. 12	Show Low Acquisition Company	Apache	\$ 100.00
AMC 87724	Calcium No. 13	Show Low Acquisition Company	Apache	\$ 100.00
AMC 87725	Calcium No. 14	Show Low Acquisition Company	Apache	\$ 100.00
AMC 87726	Calcium No. 15	Show Low Acquisition Company	Apache	\$ 100.00
AMC 87727	Calcium No. 16	Show Low Acquisition Company	Apache	\$ 100.00
AMC 87749	S & F Assoc Placer No 23	Kiewit Construction Company	Pinal	\$ 100.00
AMC 87750	S & F Assoc Placer No 25	Kiewit Construction Company	Pinal	\$ 100.00
AMC 87751	S & F Assoc Placer No 26	Kiewit Construction Company	Pinal	\$ 100.00
AMC 352356	Canyon 1	United Metro Materials, Inc.	Gila	\$ 100.00
AMC 352357	Canyon 2	United Metro Materials, Inc.	Gila	\$ 100.00
AMC 351146	Redstone #1	United Metro Materials, Inc.	Pinal	\$ 100.00
AMC 351147	Redstone #2	United Metro Materials, Inc.	Pinal	\$ 100.00
AMC 351148	Redstone #3	United Metro Materials, Inc.	Pinal	\$ 100.00
AMC 351149	Redstone #4	United Metro Materials, Inc.	Pinal	\$ 100.00
AMC 351150	Redstone #5	United Metro Materials, Inc.	Pinal	\$ 100.00
AMC 351151	Redstone #6	United Metro Materials, Inc.	Pinal	\$ 100.00
AMC 351152	Redstone #7	United Metro Materials, Inc.	Pinal	\$ 100.00
AMC 351153	Redstone #8	United Metro Materials, Inc.	Pinal	\$ 100.00
AMC 355012	Sonoran Brown #1	United Metro Materials	Maricopa	\$ 100.00
AMC 355013	Sonoran Brown #2	United Metro Materials	Maricopa	\$ 100.00
AMC 355014	Sonoran Brown #3	United Metro Materials	Maricopa	\$ 100.00
AMC 355015	Sonoran Brown #4	United Metro Materials	Maricopa	\$ 100.00
AMC 355016	Sonoran Brown #5	United Metro Materials	Maricopa	\$ 100.00
AMC 355017	Sonoran Brown #6	United Metro Materials	Maricopa	\$ 100.00
AMC 355018	Sonoran Brown #7	United Metro Materials	Maricopa	\$ 100.00

TOTAL DUE: \$ 3,600.00

RECEIVED
M. AZ STATE OFFICE
AUG 20 P 2:49
PHOENIX, ARIZONA

United States Department of the Interior
Bureau of Land Management
 BUSINESS & SUPPORT SVCS DIV
 222 N CENTRAL AVE
 PHOENIX, AZ 85004 -2203
 Phone: (602) 417-9200

Receipt	
No:	933971

Transaction #: 968268
Date of Transaction: 08/20/2004
CUSTOMER: RINKER MATERIALS P.O. BOX 24725 WEST PALM BEACH, FL 33416

LINE #	QTY	DESCRIPTION	REMARKS	UNIT PRICE	TOTAL
1	1.00	LOCATABLE MINERALS / MINING CLAIMS-NOT NEW-UNADJUD, ONE AUTH NO. ONLY / MINING CLAIM MONEY RECEIVED (455) CASES: AMC87712/\$3600.00	MAINT 2005/36	- n/a -	3600.00
TOTAL:					\$3,600.00

PAYMENT INFORMATION			
1	AMOUNT:	\$3,600.00	POSTMARKED: N/A
	TYPE:	CHECK	RECEIVED: 08/20/2004
	CHECK NO:	20980399	
	NAME:	RINKER MATERIALS P.O. BOX 24725 WEST PALM BEACH FL 33416	

REMARKS
\$900 STILL REQUIRED FOR MAINT 05

This receipt was generated by the automated BLM Collections and Billing System and is a paper representation of a portion of the official electronic record contained therein.

**United Metro Materials, Inc. and as
Show Low Acquisition Company or
Kiewit Construction Company**

AMC SERIAL NO.:	MINING CLAIM NAME:	INTEREST HOLDER:	COUNTY	BALANCE DUE
AMC 87712	Calcium No. 1	Show Low Acquisition Company	Apache	\$ 25.00
AMC 87713	Calcium No. 2	Show Low Acquisition Company	Apache	\$ 25.00
AMC 87714	Calcium No. 3	Show Low Acquisition Company	Apache	\$ 25.00
AMC 87715	Calcium No. 4	Show Low Acquisition Company	Apache	\$ 25.00
AMC 87716	Calcium No. 5	Show Low Acquisition Company	Apache	\$ 25.00
AMC 87717	Calcium No. 6	Show Low Acquisition Company	Apache	\$ 25.00
AMC 87718	Calcium No. 7	Show Low Acquisition Company	Apache	\$ 25.00
AMC 87719	Calcium No. 8	Show Low Acquisition Company	Apache	\$ 25.00
AMC 87720	Calcium No. 9	Show Low Acquisition Company	Apache	\$ 25.00
AMC 87721	Calcium No. 10	Show Low Acquisition Company	Apache	\$ 25.00
AMC 87722	Calcium No. 11	Show Low Acquisition Company	Apache	\$ 25.00
AMC 87723	Calcium No. 12	Show Low Acquisition Company	Apache	\$ 25.00
AMC 87724	Calcium No. 13	Show Low Acquisition Company	Apache	\$ 25.00
AMC 87725	Calcium No. 14	Show Low Acquisition Company	Apache	\$ 25.00
AMC 87726	Calcium No. 15	Show Low Acquisition Company	Apache	\$ 25.00
AMC 87727	Calcium No. 16	Show Low Acquisition Company	Apache	\$ 25.00
AMC 87749	S & F Assoc Placer No 23	Kiewit Construction Company	Pinal	\$ 25.00
AMC 87750	S & F Assoc Placer No 25	Kiewit Construction Company	Pinal	\$ 25.00
AMC 87751	S & F Assoc Placer No 26	Kiewit Construction Company	Pinal	\$ 25.00
AMC 352356	Canyon 1	United Metro Materials, Inc.	Gila	\$ 25.00
AMC 352357	Canyon 2	United Metro Materials, Inc.	Gila	\$ 25.00
AMC 351146	Redstone #1	United Metro Materials, Inc.	Pinal	\$ 25.00
AMC 351147	Redstone #2	United Metro Materials, Inc.	Pinal	\$ 25.00
AMC 351148	Redstone #3	United Metro Materials, Inc.	Pinal	\$ 25.00
AMC 351149	Redstone #4	United Metro Materials, Inc.	Pinal	\$ 25.00
AMC 351150	Redstone #5	United Metro Materials, Inc.	Pinal	\$ 25.00
AMC 351151	Redstone #6	United Metro Materials, Inc.	Pinal	\$ 25.00
AMC 351152	Redstone #7	United Metro Materials, Inc.	Pinal	\$ 25.00
AMC 351153	Redstone #8	United Metro Materials, Inc.	Pinal	\$ 25.00
AMC 355012	Sonoran Brown #1	United Metro Materials	Maricopa	\$ 25.00
AMC 355013	Sonoran Brown #2	United Metro Materials	Maricopa	\$ 25.00
AMC 355014	Sonoran Brown #3	United Metro Materials	Maricopa	\$ 25.00
AMC 355015	Sonoran Brown #4	United Metro Materials	Maricopa	\$ 25.00
AMC 355016	Sonoran Brown #5	United Metro Materials	Maricopa	\$ 25.00
AMC 355017	Sonoran Brown #6	United Metro Materials	Maricopa	\$ 25.00
AMC 355018	Sonoran Brown #7	United Metro Materials	Maricopa	\$ 25.00
TOTAL DUE:				\$ 900.00

PHOENIX, AZ

2004 DEC - 3 P 12:13

RECEIVED
B.L.M. AZ STATE OFFICE

ENTERED INTO COMPUTER

12/8/04 AB

36/sc

United States Department of the Interior
Bureau of Land Management
 BUSINESS & SUPPORT SVCS DIV
 222 N CENTRAL AVE
 PHOENIX, AZ 85004 -2203
 Phone: (602) 417-9200

Receipt	
No:	993643

Transaction #: 1028970
Date of Transaction: 12/03/2004
CUSTOMER: RINKER MATERIALS P O BOX 24725 WEST PALM BEACH,FL 33416-4725

LINE #	QTY	DESCRIPTION	REMARKS	UNIT PRICE	TOTAL
1	1.00	LOCATABLE MINERALS / MINING CLAIMS-NOT NEW-UNADJUD,ONE AUTH NO. ONLY / MINING CLAIM MONEY RECEIVED (455) CASES: AMC87712/\$900.00	SUPP PYMT (36)	- n/a -	900.00
TOTAL:					\$900.00

PAYMENT INFORMATION					
1	AMOUNT:	\$900.00	POSTMARKED:	N/A	
	TYPE:	CHECK	RECEIVED:	12/03/2004	
	CHECK NO:	21035796			
	NAME:	RINKER MATERIALS P O BOX 24725 WEST PALM BEACH FL 33416 4725			

REMARKS

This receipt was generated by the automated BLM Collections and Billing System and is a paper representation of a portion of the official electronic record contained therein.

PHOENIX CEMENT

P.O. BOX 428 • CLARKDALE, ARIZONA 86324 • (928) 634-2261

CERTIFIED MAIL-RETURN RECEIPT REQUESTED

August 4, 2004

Bureau of Land Management
Arizona State Office
222 North Central Avenue
Phoenix, AZ 85004-2203

ATTN: Mining Claim Section

RE: 65 Gypsum Mining Claims
Salt River Pima-Maricopa Indian Community d.b.a. Phoenix Cement Company

Dear Sirs:

Please find enclosed a check for \$8125.00 for payment of Annual Maintenance Fees for Intent to Hold on 65 mining claims. All of the following claims are in common and are in conjunction with patented land held by the owner, Salt River Pima-Maricopa Indian Community d.b.a. Phoenix Cement Company. One hundred twenty five dollars (\$125.00) per claim is paid herein by the owner of said claims for the purpose of complying with the laws of the United States of America pertaining to assessment or annual maintenance and further development.

Sincerely,

Robert Blackford

Robert Blackford
Quarry Superintendent
Phoenix Cement Company

Enclosures

AMC 87712
AMC 207543
AMC 260521
AMC 263074
AMC 272753
AMC 355391

65 x 125.00 = \$8125.00
Receipt # 931232
2004 AUG 18 A 10:38
RECEIVED
B.L.M. AZ STATE OFFICE
PHOENIX, ARIZONA

ENTERED IN COMPUTER
RS 8/30/04



A 87712
 Amc 207543
 Amc 260521
 Amc 263074
 Amc 272753
 Amc 355391

Table 1

Numerical Sequence	Name of Claim	AMC Number	Yavapai County, AZ Recorder's Book #	Page #
1	Libby 1B	207544	1570	700,701
2	Libby 1C	207545	1570	702,703
3	Libby 1D	207546	1570	704,705
4	Libby 1E	207547	1570	706,707
5	Libby 1F	207548	1570	708,709
6	Libby 2E	207554	1570	664,665
7	Libby 2F	207555	1570	666,667
8	Gypsum Heart A	207561	1570	678,679
9	Gypsum Heart B	207562	1570	680,681
10	Gypsum Heart C	207563	1570	682,683
11	Gypsum Heart 2A	207564	1570	692,693
12	Gypsum Heart 4B	207571	1570	720,721
13	Gypsum Heart 4C	207572	1570	722,723
14	Gypsum Heart 4D	207573	1570	724,725
15	Mormon Flat A	207598	1570	756,757
16	Troy D	207611	1570	776,777
17	Verde Star 8C	272763	1959	920
18	Verde Star 8D	272764	1959	922
19	Verde Star 8E	272765	1959	924
20	Verde Star 10A	272767	1959	928
21	Verde Star 10B	272768	1959	930
22	Verde Star 10C	272769	1959	932
23	Verde Star 10D	272770	1959	934
24	Verde Star 10E	272771	1959	936
25	Verde Star 10F	272772	1959	938
26	Verde Star 10G	272773	1959	940
27	Verde Star 10H	272774	1959	942
28	Verde Star 13A	272783	1959	960
29	Verde Star 13B	272784	1959	962
30	Verde Star 13D	272786	1959	966
31	Verde Star 13F	272788	1959	970
32	Verde Star 13H	272790	1959	974
33	Billy H	87732	260	74
34	Billy I	87733	260	75
35	Billy R	87736	260	84
36	Billy S	87737	260	85
37	Billy Fraction	87739	260	92
38	GH Mill Site 1	260521	1866	275,276
39	GH Mill Site 2	260522	1866	277,278

2004 AUG 18 A 10:38

RECEIVED
B.L.M. AZ STATE OFFICE

ENTERED IN COMPUTER

BE 8/30/04

Numerical Sequence	Name of Claim	AMC Number	Yavapai County, AZ Recorder's Book #	Page #
40	GH Mill Site 3	260523	1866	279,280
41	GH Mill Site 4	260524	1866	281,282
42	GH Mill Site 11	260531	1866	295,296
43	GH Mill Site 12	260532	1866	297,298
44	GH Mill Site 14	260534	1866	301,302
45	GH Mill Site 15	263074	1881	550,551
46	GH Mill Site 16	263075	1881	548,549
47	Smiths Well 1	355391	3813	547
48	Smiths Well 2	355392	3813	548
49	Smiths Well 3	355393	3813	549
50	Smiths Well 4	355394	3813	550
51	Smiths Well 5	355395	3813	551
52	Smiths Well 6	355396	3813	552
53	Smiths Well 7	355397	3813	553
54	Smiths Well 8	355398	3813	554
55	Smiths Well 9	355399	3813	555
56	Smiths Well 10	355400	3813	556
57	Smiths Well 11	355401	3815	213
58	Smiths Well 12	355402	3815	214
59	Smiths Well 13	355403	3813	557
60	Smiths Well 14	355404	3815	215
61	Smiths Well 15	355405	3815	216
62	Smiths Well 16	355406	3815	217
63	Smiths Well 17	355407	3815	218
64	Smiths Well 18	355408	3815	219
65	Smiths Well 19	355409	3815	220

RECEIVED
B.L.M. AZ STATE OFFICE
2004 AUG 18 A 10:39
PHOENIX, ARIZONA

ENTERED IN COMPUTER

RWE 8/30/04

The claims in Table 2 are associated with patent application A-22975 and therefore exempt from rental fees per 43 CFR Parts 3730, et al.

Table 2

Numerical Sequence	Name of Claim	AMC Number	Yavapai County, AZ Recorder's Book #	Page #
1	Gypsum Heart 2B	207565	1570	694,695
2	Gypsum Heart 2C	207566	1570	696,697
3	Gypsum Heart 3A	207567	1570	712,713
4	Gypsum Heart 3B	207568	1570	714,715
5	Gypsum Heart 3C	207569	1570	716,717
6	Gypsum Heart 4A	207570	1570	718,719
7	Mormon Flat C	207600	1570	752,753
8	Mormon Flat D	207601	1570	750,751
9	Glen Canyon A	207574	1570	684,685
10	Glen Canyon B	207575	1570	686,687
11	Glen Canyon C	207576	1570	688,689
12	Glen Canyon D	207577	1570	690,691
13	GH Mill Site 5	260525	1866	283,284
14	GH Mill Site 6	260526	1866	285,286
15	GH Mill Site 7	260527	1866	287,288
16	GH Mill Site 8	260528	1866	289,290
17	GH Mill Site 9	260529	1866	291,292
18	GH Mill Site 10	260530	1866	293,294
19	GH Mill Site 13	260533	1866	299,300
20	GH Mill Site 17	263076	1861	546,547

RECEIVED
 B.L.M. AZ STATE OFFICE
 2004 AUG 18 A 10: 39
 PHOENIX, ARIZONA

ENTERED IN COMPUTER

RE 8/30/04

United States Department of the Interior
Bureau of Land Management
 BUSINESS & SUPPORT SVCS DIV
 222 N CENTRAL AVE
 PHOENIX, AZ 85004 -2203
 Phone: (602) 417-9200

Receipt	
No:	931232

Transaction #: 965495	
Date of Transaction: 08/18/2004	
CUSTOMER:	PHOENIX CEMENT CO BOX 428 CLARKDALE, AZ 86324

LINE #	QTY	DESCRIPTION	REMARKS	UNIT PRICE	TOTAL
1	1.00	LOCATABLE MINERALS / MINING CLAIMS-NOT NEW-UNADJUD, ONE AUTH NO. ONLY / MINING CLAIM MONEY RECEIVED (455) CASES: AMC207544/\$8125.00	MAIN FEE 2005 (65)	- n/a -	8125.00
TOTAL:					\$8,125.00

PAYMENT INFORMATION			
1	AMOUNT:	\$8,125.00	POSTMARKED: N/A
	TYPE:	CHECK	RECEIVED: 08/18/2004
	CHECK NO:	42777	
	NAME:	PHOENIX CEMENT CO BOX 428 CLARKDALE AZ 86324	

REMARKS

This receipt was generated by the automated BLM Collections and Billing System and is a paper representation of a portion of the official electronic record contained therein.



AMC 87712
AMC 352356
AMC 351146
AMC 355012

August 29, 2003

Bureau of Land Management
Arizona State Office
Mining Claim Section
222 North Central Avenue
Phoenix, AZ 85004-2203

HAND DELIVERED
222 North Central Avenue
Phoenix, AZ 85004

To whom it may concern:

Enclosed please find payment for rental fees as required by 43 CFR Parts 3730, et al. for assessment year September 1, 2003 to August 31, 2002.

A list of the thirty-six (36) claims located in the State of Arizona and being held by the rental fee of \$100.00 per claim is attached. The list includes the ACM serial number, name, and interest-holder of each claim.

If you require additional information, please do not hesitate to call me at 602/220-5269.

Respectfully submitted,

Archer Shelton
Environmental Specialist
United Metro Materials, Inc. d.b.a. Rinker Materials

Enclosures (2): Claim Listing
Check (\$3,600.00)

RECEIVED
B.L.M. AZ STATE OFFICE
2003 AUG 29 P 2:35
PHOENIX, ARIZONA

ENTERED INTO COMPUTER

9/30/03 arb

Rinker Materials

arb

**United Metro Materials, Inc. and as
Show Low Acquisition Company or
Kiewit Construction Company**

AMC SERIAL NO.:	MINING CLAIM NAME:	INTEREST HOLDER:	COUNTY	FILING FEE:
AMC 87712	Calcium No. 1	Show Low Acquisition Company	Apache	\$ 100.00
AMC 87713	Calcium No. 2	Show Low Acquisition Company	Apache	\$ 100.00
AMC 87714	Calcium No. 3	Show Low Acquisition Company	Apache	\$ 100.00
AMC 87715	Calcium No. 4	Show Low Acquisition Company	Apache	\$ 100.00
AMC 87716	Calcium No. 5	Show Low Acquisition Company	Apache	\$ 100.00
AMC 87717	Calcium No. 6	Show Low Acquisition Company	Apache	\$ 100.00
AMC 87718	Calcium No. 7	Show Low Acquisition Company	Apache	\$ 100.00
AMC 87719	Calcium No. 8	Show Low Acquisition Company	Apache	\$ 100.00
AMC 87720	Calcium No. 9	Show Low Acquisition Company	Apache	\$ 100.00
AMC 87721	Calcium No. 10	Show Low Acquisition Company	Apache	\$ 100.00
AMC 87722	Calcium No. 11	Show Low Acquisition Company	Apache	\$ 100.00
AMC 87723	Calcium No. 12	Show Low Acquisition Company	Apache	\$ 100.00
AMC 87724	Calcium No. 13	Show Low Acquisition Company	Apache	\$ 100.00
AMC 87725	Calcium No. 14	Show Low Acquisition Company	Apache	\$ 100.00
AMC 87726	Calcium No. 15	Show Low Acquisition Company	Apache	\$ 100.00
AMC 87727	Calcium No. 16	Show Low Acquisition Company	Apache	\$ 100.00
AMC 87749	S & F Assoc Placer No 23	Kiewit Construction Company	Pinal	\$ 100.00
AMC 87750	S & F Assoc Placer No 25	Kiewit Construction Company	Pinal	\$ 100.00
AMC 87751	S & F Assoc Placer No 26	Kiewit Construction Company	Pinal	\$ 100.00
AMC 352356	Canyon 1	United Metro Materials, Inc.	Gila	\$ 100.00
AMC 352357	Canyon 2	United Metro Materials, Inc.	Gila	\$ 100.00
AMC 351146	Redstone #1	United Metro Materials, Inc.	Pinal	\$ 100.00
AMC 351147	Redstone #2	United Metro Materials, Inc.	Pinal	\$ 100.00
AMC 351148	Redstone #3	United Metro Materials, Inc.	Pinal	\$ 100.00
AMC 351149	Redstone #4	United Metro Materials, Inc.	Pinal	\$ 100.00
AMC 351150	Redstone #5	United Metro Materials, Inc.	Pinal	\$ 100.00
AMC 351151	Redstone #6	United Metro Materials, Inc.	Pinal	\$ 100.00
AMC 351152	Redstone #7	United Metro Materials, Inc.	Pinal	\$ 100.00
AMC 351153	Redstone #8	United Metro Materials, Inc.	Pinal	\$ 100.00
AMC 355012	Sonoran Brown #1	United Metro Materials	Maricopa	\$ 100.00
AMC 355013	Sonoran Brown #2	United Metro Materials	Maricopa	\$ 100.00
AMC 355014	Sonoran Brown #3	United Metro Materials	Maricopa	\$ 100.00
AMC 355015	Sonoran Brown #4	United Metro Materials	Maricopa	\$ 100.00
AMC 355016	Sonoran Brown #5	United Metro Materials	Maricopa	\$ 100.00
AMC 355017	Sonoran Brown #6	United Metro Materials	Maricopa	\$ 100.00
AMC 355018	Sonoran Brown #7	United Metro Materials	Maricopa	\$ 100.00

TOTAL DUE: \$ 3,600.00

RECEIVED
B.L.M. AZ STATE OFFICE
2003 AUG 29 P 2:35
PHOENIX, ARIZONA

36 TR

United States Department of the Interior
Bureau of Land Management
 BUSINESS & SUPPORT SVCS DIV
 222 N CENTRAL AVE
 PHOENIX, AZ 85004 -2203
 Phone: (602) 417-9200

Receipt	
No.	742476

Transaction #: 772043	
Date of Transaction: 08/29/2003	
CUSTOMER:	ARCHER V SHELTON RINKER MATERIALS 2138 E SPRUCE DR CHANDLER, AZ 85249

LINE #	QTY	DESCRIPTION	REMARKS	UNIT PRICE	TOTAL
1	1.00	LOCATABLE MINERALS / MINING CLAIMS-NOT NEW-UNADJUD, ONE AUTH NO. ONLY / MINING CLAIM MONEY RECEIVED (455) CASES: AMC87712/\$3600.00	MAIN 2004 (36)	- n/a -	3600.00
TOTAL:					\$3,600.00

PAYMENT INFORMATION			
1	AMOUNT	\$3,600.00	POSTMARKED N/A
	TYPE	CHECK	RECEIVED 08/29/2003
	CHECK NO	1001	
	NAME	RINKER MATERIALS SHELTON, ARCHER V 2138 E SPRUCE DR CHANDLER AZ 85249	

REMARKS

This receipt was generated by the automated BLM Collections and Billing System and is a paper representation of a portion of the official electronic record contained therein.

PHOENIX CEMENT

P.O. BOX 428 • CLARKDALE, ARIZONA 86324 • (928) 634-2261

CERTIFIED MAIL-RETURN RECEIPT REQUESTED

August 14, 2003

Bureau of Land Management
Arizona State Office
222 North Central Avenue
Phoenix, AZ 85004-2203

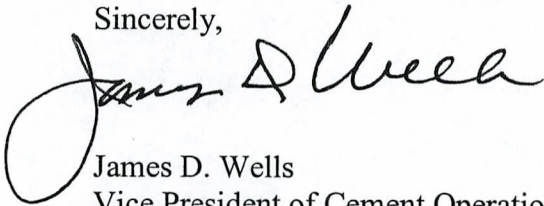
ATTN: Mining Claim Section

RE: 46 Gypsum Mining Claims
Salt River Pima-Maricopa Indian Community d.b.a. Phoenix Cement Company

Dear Sirs:

Please find enclosed a check for \$4600.00 for payment of Annual Maintenance Fees for Intent to Hold on 46 mining claims. All of the following claims are in common and are in conjunction with patented land held by the owner, Salt River Pima-Maricopa Indian Community d.b.a. Phoenix Cement Company. One hundred dollars (\$100.00) per claim is paid herein by the owner of said claims for the purpose of complying with the laws of the United States of America pertaining to assessment or annual maintenance and further development.

Sincerely,



James D. Wells
Vice President of Cement Operations

Enclosures

RECEIVED
BUREAU OF
LAND MANAGEMENT
2003 AUG 19 A 10:35
ARIZONA
STATE OFFICE
PHOENIX, ARIZONA

ENTERED INTO COMPUTER

08/27/2003 PB



✓
189

<u>Name of Claim</u>	<u>AMC Number</u>	<u>County Book #</u>	<u>Page #</u>
Libby 1B	207544	1570	700,701
Libby 1C	207545	1570	702,703
Libby 1D	207546	1570	704,705
Libby 1E	207547	1570	706,707
Libby 1F	207548	1570	708,709
Libby 2E	207554	1570	664,665
Libby 2F	207555	1570	666,667
Gypsum Heart A	207561	1570	678,679
Gypsum Heart B	207562	1570	680,681
Gypsum Heart C	207563	1570	682,683
Gypsum Heart 2A	207564	1570	692,693
Gypsum Heart 4B	207571	1570	720,721
Gypsum Heart 4C	207572	1570	722,723
Gypsum Heart 4D	207573	1570	724,725
Mormon Flat A	207598	1570	756,757
Troy D	207611	1570	776,777
Verde Star 8C	272763	1959	920
Verde Star 8D	272764	1959	922
Verde Star 8E	272765	1959	924
Verde Star 10A	272767	1959	928
Verde Star 10B	272768	1959	930
Verde Star 10C	272769	1959	932
Verde Star 10D	272770	1959	934
Verde Star 10E	272771	1959	936
Verde Star 10F	272772	1959	938
Verde Star 10G	272773	1959	940
Verde Star 10H	272774	1959	942
Verde Star 13A	272783	1959	960
Verde Star 13B	272784	1959	962
Verde Star 13D	272786	1959	966
Verde Star 13F	272788	1959	970
Verde Star 13H	272790	1959	974
Billy H	87732	260	74
Billy I	87733	260	75
Billy R	87736	260	84
Billy S	87737	260	85
Billy Fraction	87739	260	92
GH Mill Site 1	260521	1866	275,276
GH Mill Site 2	260522	1866	277,278
GH Mill Site 3	260523	1866	279,280
GH Mill Site 4	260524	1866	281,282
GH Mill Site 11	260531	1866	295,296
GH Mill Site 12	260532	1866	297,298
GH Mill Site 14	260534	1866	301,302

44-c

ARIZONA
STATE OFFICE
PHOENIX, ARIZONA

2003 AUG 19 A 10:35

RECEIVED
BUREAU OF
LAND MANAGEMENT

ENTERED INTO COMPUTER
08/27/2003 PB

<u>Name of Claim</u>	<u>AMC Number</u>	<u>County Book #</u>	<u>Page #</u>
GH Mill Site 15	263074	1881	550,551
GH Mill Site 16	263075	1881	548,549

The following claims are associated with patent application A-22975 and therefore exempt from rental fees per 43 CFR Parts 3730, et al.

<u>Name of Claim</u>	<u>AMC Number</u>	<u>County Book #</u>	<u>Page #</u>
Gypsum Heart 2B	207565	1570	694,695
Gypsum Heart 2C	207566	1570	696,697
Gypsum Heart 3A	207567	1570	712,713
Gypsum Heart 3B	207568	1570	714,715
Gypsum Heart 3C	207569	1570	716,717
Gypsum Heart 4A	207570	1570	718,719
Mormon Flat C	207600	1570	752,753
Mormon Flat D	207601	1570	750,751
Glen Canyon A	207574	1570	684,685
Glen Canyon B	207575	1570	686,687
Glen Canyon C	207576	1570	688,689
Glen Canyon D	207577	1570	690,691
GH Mill Site 5	260525	1866	283,284
GH Mill Site 6	260526	1866	285,286
GH Mill Site 7	260527	1866	287,288
GH Mill Site 8	260528	1866	289,290
GH Mill Site 9	260529	1866	291,292
GH Mill Site 10	260530	1866	293,294
GH Mill Site 13	260533	1866	299,300
GH Mill Site 17	263076	1881	546,547

ENTERED INTO COMPUTER

08/27/2003 PB

**United States Department of the Interior
Bureau of Land Management**

BUSINESS & SUPPORT SVCS DIV
222 N CENTRAL AVE
PHOENIX, AZ 85004 -2203
Phone: (602) 417-9200

Receipt

No:

733239

Transaction #: 762706**Date of Transaction:** 08/19/2003

CUSTOMER: PHOENIX CEMENT CO
BOX 428
CLARKDALE, AZ 86324

LINE #	QTY	DESCRIPTION	REMARKS	UNIT PRICE	TOTAL
1	1.00	LOCATABLE MINERALS / MINING CLAIMS-NOT NEW-UNADJUD, ONE AUTH NO. ONLY / MINING CLAIM MONEY RECEIVED (455) CASES: AMC207544/\$4600.00	MAINT 2004 (46)	- n/a -	4600.00
TOTAL:					\$4,600.00

PAYMENT INFORMATION

1	AMOUNT:	\$4,600.00	POSTMARKED:	08/18/2003
	TYPE:	CHECK	RECEIVED:	08/19/2003
	CHECK NO:	034229		
	NAME:	PHOENIX CEMENT COMPANY BOX 428 CLARKDALE AZ 86324		

REMARKS

This receipt was generated by the automated BLM Collections and Billing System and is a paper representation of a portion of the official electronic record contained therein.

ENTERED INTO COMPUTER

08/27/2003 PB

PHOENIX CEMENT

P.O. BOX 428 • CLARKDALE, ARIZONA 86324 • (928) 634-2261

CERTIFIED MAIL-RETURN RECEIPT REQUESTED

August 14, 2001

Bureau of Land Management
Arizona State Office
222 North Central Avenue
Phoenix, AZ 85004-2203


ATTN: Mining Claim Section

RE: 19 Gypsum Mining Claims
Salt River Pima-Maricopa Indian Community d.b.a. Phoenix Cement Company

Dear Sirs:

Please find enclosed a check for \$1900.00 for payment of Annual Maintenance Fees for Intent to Hold on 19 mining claims. One hundred dollars (\$100.00) per claim is paid herein by the owner of said claims for the purpose of complying with the laws of the United States of America pertaining to assessment or annual maintenance and further development.

Sincerely,



James D. Wells
Vice President of Cement Operations

Enclosures

ARIZONA

2002 AUG 20 11:19

RECEIVED
BLM STATE OFFICE

11/4/02 TK
VERIFIED

ENTERED IN COMPUTER

8/2/02 rtt



<u>Name of Claim</u>	<u>AMC Number</u>	<u>County Book #</u>	<u>Page #</u>
Smiths Well 1	355391	3813	547
Smiths Well 2	355392	3813	548
Smiths Well 3	355393	3813	549
Smiths Well 4	355394	3813	550
Smiths Well 5	355395	3813	551
Smiths Well 6	355396	3813	552
Smiths Well 7	355397	3813	553
Smiths Well 8	355398	3813	554
Smiths Well 9	355399	3813	555
Smiths Well 10	355400	3813	556
Smiths Well 11	355401	3815	213
Smiths Well 12	355402	3815	214
Smiths Well 13	355403	3813	557
Smiths Well 14	355404	3815	215
Smiths Well 15	355405	3815	216
Smiths Well 16	355406	3815	217
Smiths Well 17	355407	3815	218
Smiths Well 18	355408	3815	219
Smiths Well 19	355409	3815	220

PHOENIX, ARIZONA

2002 AUG 20 11:19

RECEIVED
STATE ENGINEER'S OFFICE

ENTERED IN COMPUTER

10/2/02 *mtt*

PHOENIX CEMENT

P.O. BOX 428 • CLARKDALE, ARIZONA 86324 • (928) 634-2261

CERTIFIED MAIL-RETURN RECEIPT REQUESTED

August 14, 2001

Bureau of Land Management
Arizona State Office
222 North Central Avenue
Phoenix, AZ 85004-2203


~~ATTN: Mining Claim Section~~

RE: 92 Mining Claims
Salt River Pima-Maricopa Indian Community d.b.a. Phoenix Cement Company

Dear Sirs:

Please find enclosed a check for \$9200.00 for payment of Annual Maintenance Fees for Intent to Hold on 92 mining claims. All of the following claims are in common and are in conjunction with patented land held by the owner, Salt River Pima-Maricopa Indian Community d.b.a. Phoenix Cement Company. One hundred dollars (\$100.00) per claim is paid herein by the owner of said claims for the purpose of complying with the laws of the United States of America pertaining to assessment or annual maintenance and further development.

Sincerely,



James D. Wells
Vice President of Cement Operations

Enclosures

ARIZONA

2002 AUG 20 11:19

RECEIVED
BLM STATE OFFICE



Name of Claim	AMC Number	County Book #	Page#
Pima No. 1	356227	3917	472
Pima No. 2	356228	3917	473
Pima No. 3	356229	3917	474
Pima No. 4	356230	3917	475
Pima No. 5	356231	3917	476
Pima No. 6	356232	3917	477
Pima No. 7	356233	3917	478
Pima No. 8	356234	3917	479
Pima No. 9	356235	3917	480
Pima No. 10	356236	3917	481
Pima No. 11	356237	3917	482
Pima No. 12	356238	3917	483
Pima No. 13	356239	3917	484
Pima No. 14	356240	3917	485
Pima No. 15	356241	3917	486
Pima No. 16	356242	3917	487
Pima No. 17	356243	3917	488
Pima No. 18	356244	3917	489
Pima No. 19	356245	3917	490
Pima No. 20	356246	3917	491
Pima No. 21	356247	3917	492
Pima No. 22	356248	3917	493
Pima No. 23	356249	3917	494
Pima No. 24	356250	3917	495
Pima No. 25	356251	3917	496
Pima No. 26	356252	3917	497
Pima No. 27	356253	3917	498
Pima No. 28	356254	3917	499
Pima No. 29	356255	3917	500
Pima No. 30	356256	3917	501
Pima No. 31	356257	3917	502
Pima No. 32	356258	3917	503
Pima No. 33	356259	3917	504
Pima No. 34	356260	3917	505
Pima No. 35	356261	3917	506
Pima No. 36	356262	3917	507
Pima No. 37	356263	3917	508
Pima No. 38	356264	3917	509
Pima No. 39	356265	3917	510
Pima No. 40	356266	3917	511
Pima No. 41	356267	3917	512
Pima No. 42	356268	3917	513
Pima No. 43	356269	3917	514
Pima No. 44	356270	3917	515
Pima No. 45	356271	3917	516
Pima No. 46	356272	3917	517
Pima No. 47	356273	3917	518

2002 JUN 20 A 11: 19
 PHOENIX CEMENT OFFICE

ENTERED IN COMPUTER
 10/2/02 NCH

Name of Claim	AMC Number	County Book #	Page#
Salt River No. 1	356274	3917	519
Salt River No. 2	356275	3917	520
Salt River No. 3	356276	3917	521
Salt River No. 4	356277	3917	522
Salt River No. 5	356278	3917	523
Salt River No. 6	356279	3917	524
Salt River No. 7	356280	3917	525
Salt River No. 8	356281	3917	526
Salt River No. 9	356282	3917	527
Salt River No. 10	356283	3917	528
Salt River No. 11	356284	3917	529
Salt River No. 12	356285	3917	530
Salt River No. 13	356286	3917	531
Salt River No. 14	356287	3917	532
Salt River No. 15	356288	3917	533
Salt River No. 15A	356289	3917	534
Salt River No. 17	356290	3917	535
Salt River No. 18	356291	3917	536
Salt River No. 19	356292	3917	537
Salt River No. 20	356293	3917	538
Salt River No. 21	356294	3917	539
Salt River No. 22	356295	3917	540
Salt River No. 23	356296	3917	541
Salt River No. 24	356297	3917	542
Salt River No. 25	356298	3917	543
Salt River No. 26	356299	3917	544
Salt River No. 27	356300	3917	545
Salt River No. 28	356301	3917	546
Salt River No. 29	356302	3917	547
Salt River No. 30	356303	3917	548
Salt River No. 31	356304	3917	549
Salt River No. 32	356305	3917	550
Salt River No. 33	356306	3917	551
Salt River No. 34	356307	3917	552
Salt River No. 35	356308	3917	553
Salt River No. 36	356309	3917	554
Salt River No. 37	356310	3917	555
Salt River No. 38	356311	3917	556
Salt River No. 39	356312	3917	557
Salt River No. 40	356313	3917	558
Salt River No. 41	356314	3917	559
Salt River No. 42	356315	3917	560
Salt River No. 43	356316	3917	561
Salt River No. 44	356317	3917	562
Salt River No. 45	356318	3917	563

RECEIVED
 COUNTY CLERK'S OFFICE
 JUL 20 11:19 AM '02

ENTERED IN COMPUTER

10/2/02 MCH

PHOENIX CEMENT

P.O. BOX 428 • CLARKDALE, ARIZONA 86324 • (928) 634-2261

CERTIFIED MAIL-RETURN RECEIPT REQUESTED

August 14, 2001

Bureau of Land Management
Arizona State Office
222 North Central Avenue
Phoenix, AZ 85004-2203

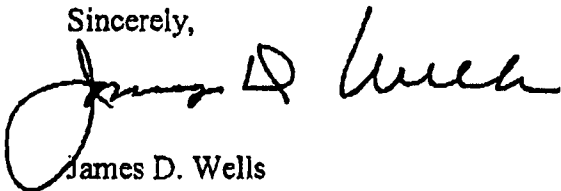
ATTN: Mining Claim Section

RE: 46 Gypsum Mining Claims
Salt River Pima-Maricopa Indian Community d.b.a. Phoenix Cement Company

Dear Sirs:

Please find enclosed a check for \$4600.00 for payment of Annual Maintenance Fees for Intent to Hold on 46 mining claims. All of the following claims are in common and are in conjunction with patented land held by the owner, Salt River Pima-Maricopa Indian Community d.b.a. Phoenix Cement Company. One hundred dollars (\$100.00) per claim is paid herein by the owner of said claims for the purpose of complying with the laws of the United States of America pertaining to assessment or annual maintenance and further development.

Sincerely,



James D. Wells
Vice President of Cement Operations

Enclosures

RECEIVED
BUREAU OF LAND MANAGEMENT
STATE OFFICE
2002 AUG 20 A 11: 19
PHOENIX, ARIZONA



<u>Name of Claim</u>	<u>AMC Number</u>	<u>County Book #</u>	<u>Page #</u>
Libby 1B	207544	1570	700,701
Libby 1C	207545	1570	702,703
Libby 1D	207546	1570	704,705
Libby 1E	207547	1570	706,707
Libby 1F	207548	1570	708,709
Libby 2E	207554	1570	664,665
Libby 2F	207555	1570	666,667
Gypsum Heart A	207561	1570	678,679
Gypsum Heart B	207562	1570	680,681
Gypsum Heart C	207563	1570	682,683
Gypsum Heart 2A	207564	1570	692,693
Gypsum Heart 4B	207571	1570	720,721
Gypsum Heart 4C	207572	1570	722,723
Gypsum Heart 4D	207573	1570	724,725
Mormon Flat A	207598	1570	756,757
Troy D	207611	1570	776,777
Verde Star 8C	272763	1959	920
Verde Star 8D	272764	1959	922
Verde Star 8E	272765	1959	924
Verde Star 10A	272767	1959	928
Verde Star 10B	272768	1959	930
Verde Star 10C	272769	1959	932
Verde Star 10D	272770	1959	934
Verde Star 10E	272771	1959	936
Verde Star 10F	272772	1959	938
Verde Star 10G	272773	1959	940
Verde Star 10H	272774	1959	942
Verde Star 13A	272783	1959	960
Verde Star 13B	272784	1959	962
Verde Star 13D	272786	1959	966
Verde Star 13F	272788	1959	970
Verde Star 13H	272790	1959	974
Billy H	87732	260	74
Billy I	87733	260	75
Billy R	87736	260	84
Billy S	87737	260	85
Billy Fraction	87739	260	92
GH Mill Site 1	260521	1866	275,276
GH Mill Site 2	260522	1866	277,278
GH Mill Site 3	260523	1866	279,280
GH Mill Site 4	260524	1866	281,282
GH Mill Site 11	260531	1866	295,296
GH Mill Site 12	260532	1866	297,298
GH Mill Site 14	260534	1866	301,302

PHOENIX, ARIZONA

2002 AUG 20 A 11:19

RECEIVED
PHOENIX, ARIZONA OFFICECOMPUTER
10/2/02 MTA

<u>Name of Claim</u>	<u>AMC Number</u>	<u>County Book #</u>	<u>Page #</u>
GH Mill Site 15	263074	1881	550,551
GH Mill Site 16	263075	1881	548,549

The following claims are associated with patent application A-22975 and therefore exempt from rental fees per 43 CFR Parts 3730, et al.

<u>Name of Claim</u>	<u>AMC Number</u>	<u>County Book #</u>	<u>Page #</u>
Gypsum Heart 2B	207565	1570	694,695
Gypsum Heart 2C	207566	1570	696,697
Gypsum Heart 3A	207567	1570	712,713
Gypsum Heart 3B	207568	1570	714,715
Gypsum Heart 3C	207569	1570	716,717
Gypsum Heart 4A	207570	1570	718,719
Mormon Flat C	207600	1570	752,753
Mormon Flat D	207601	1570	750,751
Glen Canyon A	207574	1570	684,685
Glen Canyon B	207575	1570	686,687
Glen Canyon C	207576	1570	688,689
Glen Canyon D	207577	1570	690,691
GH Mill Site 5	260525	1866	283,284
GH Mill Site 6	260526	1866	285,286
GH Mill Site 7	260527	1866	287,288
GH Mill Site 8	260528	1866	289,290
GH Mill Site 9	260529	1866	291,292
GH Mill Site 10	260530	1866	293,294
GH Mill Site 13	260533	1866	299,300
GH Mill Site 17	263076	1881	546,547

RECEIVED
 PHOENIX STATE OFFICE
 2002 AUG 20 A 11: 19
 PHOENIX, ARIZONA

ENTERED IN COMPUTER
 10/2/02 mt+

PHOENIX CEMENT COMPANY-CEMENT
 P.O. BOX 428
 CLARKDALE, AZ 86324

BANK ONE
 DEPARTMENT 1045
 COLUMBUS, OH 43271-1045
 56-1544/441

025416

Date 16.Aug.2002

Pay Amount \$15,700.00***

Pay *****FIFTEEN THOUSAND SEVEN HUNDRED AND XX/100 US DOLLAR*****

To The Order Of BUREAU OF LAND MANAGEMENT
 ARIZONA STATE OFFICE
 222 NORTH CENTRAL AVE
 PHOENIX, AZ 85004

VOID

Authorized Signature

s850043s

* NON-NEGOTIABLE *

Check Date: 16.Aug.2002

Check No. 025416

Invoice Number	Invoice Date	Voucher ID	Gross Amount	Discount Available	Paid Amount
MAINT 2002	13.Aug.2002	00078093	15,700.00	0.00	15,700.00

File Copy

Vendor Number	Name		Total Discounts		
0000001031	BUREAU OF LAND MANAGEMENT		\$0.00		
Check Number	Date	Total Amount	Discounts Taken	Total Paid Amount	
025416	16.Aug.2002	\$15,700.00	\$0.00	\$15,700.00	



PHOENIX CEMENT COMPANY
PO BOX 428
CLARKDALE AZ 86324
(928) 634-2261
FAX (928) 634-3543

FAX

Date 8-19-02

Number of pages including cover sheet 10

To: Courtney

From: Jim Wells

Company: _____

Dept: _____

Phone: _____

Phone: (928) 634-2261 Ext. _____

FAX: 602-417-9399

FAX: (928) 634-3543

Message: Urgent FYI Reply ASAP Please: distribute comment

United States Department of the Interior
Bureau of Land Management
 BUSINESS & SUPPORT SVCS DIV
 222 N CENTRAL AVE
 PHOENIX, AZ 85004 -2203
 Phone: (602) 417-9200

Receipt	
No.	544244

Transaction #: 568875	
Date of Transaction: 08/20/2002	
CUSTOMER:	PHOENIX CEMENT CO BOX 428 CLARKDALE, AZ 86324

LINE #	QTY	DESCRIPTION	REMARKS	UNIT PRICE	TOTAL
1	1.00	LOCATABLE MINERALS / MINING CLAIMS-NOT NEW-UNADJUD, ONE AUTH NO. ONLY / MINING CLAIM MONEY RECEIVED (455) CASES: AMC355391/\$15700.00	MAINT 2003 (157)	- n/a -	15700.00
TOTAL:					\$15,700.00

PAYMENT INFORMATION			
1	AMOUNT:	\$15,700.00	POSTMARKED: 08/16/2002
	TYPE:	CHECK	RECEIVED: 08/19/2002
	CHECK NO:	025416	
	NAME:	PHOENIX CEMENT COMPANY BOX 428 CLARKDALE AZ 86324	

REMARKS

This receipt was generated by the automated BLM Collections and Billing System and is a paper representation of a portion of the official electronic record contained therein.



UNITED METRO MATERIALS, INC.

CORPORATE OFFICE:

Mailing Address: P.O. Box 52140 • Phoenix, AZ • 85072-2140
Street Address: 701 N 44th Street • Phoenix, AZ • 85008
Phone (602) 220-5000 • Fax (602) 220-5192
Toll Free (800) 535-2753

Metro Materials
San Xavier Rock & Materials
Show Low Ready Mix
Superior Materials
United Metro

553305

August 30, 2002

Bureau of Land Management
Arizona State Office
Mining Claim Section
222 North Central Avenue
Phoenix, AZ 85004-2203

HAND DELIVERED
222 North Central Avenue
Phoenix, AZ 85004

To whom it may concern:

Enclosed please find United Metro Materials, Inc. check number 146568 in the amount of \$1,600.00. This check is for year 2002 rental fees as required by 43 CFR Parts 3730, et al. for assessment year September 1, 2001 to August 31, 2002.

A list of the sixteen-(16) mining claims located in Apache County and being held by the rental fee of \$100.00 per claim is attached. The list includes the ACM serial number, name, and interest-holder of each claim.

Sincerely,

Archer Shelton
United Metro Materials

Enclosures (2): Claim Listing
United Metro Materials, Inc. Check (\$1,600.00)

RECEIVED
B.L.M. AZ STATE OFFICE
2002 AUG 30 P 2:07
PHOENIX, ARIZONA

ENTERED INTO COMPUTER

9/26/02 ar3

Apache

#553305

United Metro Materials, and
as Kiewit Construction Company or
Show Low Acquisition Company

Rental Claims

AMC SERIAL NO.:	MINING CLAIM NAME:	INTEREST HOLDER:	COUNTY	FILING FEE
AMC 87712	Calcium No. 1	Show Low Acquisition Company	Apache	\$100.00
AMC 87713	Calcium No. 2	Show Low Acquisition Company	Apache	\$100.00
AMC 87714	Calcium No. 3	Show Low Acquisition Company	Apache	\$100.00
AMC 87715	Calcium No. 4	Show Low Acquisition Company	Apache	\$100.00
AMC 87716	Calcium No. 5	Show Low Acquisition Company	Apache	\$100.00
AMC 87717	Calcium No. 6	Show Low Acquisition Company	Apache	\$100.00
AMC 87718	Calcium No. 7	Show Low Acquisition Company	Apache	\$100.00
AMC 87719	Calcium No. 8	Show Low Acquisition Company	Apache	\$100.00
AMC 87720	Calcium No. 9	Show Low Acquisition Company	Apache	\$100.00
AMC 87721	Calcium No. 10	Show Low Acquisition Company	Apache	\$100.00
AMC 87722	Calcium No. 11	Show Low Acquisition Company	Apache	\$100.00
AMC 87723	Calcium No. 12	Show Low Acquisition Company	Apache	\$100.00
AMC 87724	Calcium No. 13	Show Low Acquisition Company	Apache	\$100.00
AMC 87725	Calcium No. 14	Show Low Acquisition Company	Apache	\$100.00
AMC 87726	Calcium No. 15	Show Low Acquisition Company	Apache	\$100.00
AMC 87727	Calcium No. 16	Show Low Acquisition Company	Apache	\$100.00

TOTAL DUE: \$1,600.00

RECEIVED
B.L.M. AZ STATE OFFICE
2002 AUG 30 P 2: 01
PHOENIX, ARIZONA

ENTERED INTO COMPUTER

9/26/02 ARB



UNITED METRO MATERIALS, INC.

CORPORATE OFFICE:

Mailing Address: P.O. Box 52140 • Phoenix, AZ • 85072-2140
Street Address: 701 N 44th Street • Phoenix, AZ • 85008
Phone (602) 220-5000 • Fax (602) 220-5192
Toll Free (800) 535-2753

Metro Materials
1st Xavier Rock & Materials
Show Low Ready Mix
Superior Materials
United Metro

#553305

August 30, 2002

Bureau of Land Management
Arizona State Office
Mining Claim Section
222 North Central Avenue
Phoenix, AZ 85004-2203

HAND DELIVERED
222 North Central Avenue
Phoenix, AZ 85004

To whom it may concern:

Enclosed please find United Metro Materials, Inc. check number 146566 in the amount of \$200.00. This check is for year 2002 rental fees as required by 43 CFR Parts 3730, et al. for assessment year September 1, 2001 to August 31, 2002.

A list of the two- (2) mining claims located in Gila County and being held by the rental fee of \$100.00 per claim is attached. The list includes the ACM serial number, name, and interest-holder of each claim.

Sincerely,

Archer Shelton
United Metro Materials

Enclosures (2): Claim Listing
United Metro Materials, Inc. Check (\$200.00)

RECEIVED
B.L.M. AZ STATE OFFICE
2002 AUG 30 P 2:08
PHOENIX, ARIZONA

ENTERED INTO COMPUTER

9/26/02 AB

United Metro Materials, and
as Kiewit Construction Company or
Show Low Acquisition Company

#553305

Rental Claims

AMC SERIAL NO.:		MINING CLAIM NAME:		INTEREST HOLDER:	COUNTY	FILING FEE
AMC 352356		Canyon 1		United Metro Materials, Inc.	Gila	\$100.00
AMC 352357		Canyon 2		United Metro Materials, Inc.	Gila	\$100.00

TOTAL DUE: \$200.00

RECEIVED
B.L.M. AZ STATE OFFICE
2002 AUG 30 P 2: 08
PHOENIX, ARIZONA

ENTERED INTO COMPUTER

9/26/02 AB

2
MC



UNITED METRO MATERIALS, INC.

CORPORATE OFFICE:

Mailing Address: P.O. Box 52140 • Phoenix, AZ • 85072-2140
Street Address: 701 N 44th Street • Phoenix, AZ • 85008
Phone (602) 220-5000 • Fax (602) 220-5192
Toll Free (800) 535-2753

Metro Materials
San Xavier Rock & Materials
Show Low Ready Mix
Superior Materials
United Metro

#553305

August 30, 2002

Bureau of Land Management
Arizona State Office
Mining Claim Section
222 North Central Avenue
Phoenix, AZ 85004-2203

HAND DELIVERED
222 North Central Avenue
Phoenix, AZ 85004

To whom it may concern:

Enclosed please find United Metro Materials, Inc. check number 146567 in the amount of \$1,100.00. This check is for year 2002 rental fees as required by 43 CFR Parts 3730, et al. for assessment year September 1, 2001 to August 31, 2002.

A list of the eleven- (11) mining claims located in Pinal County and being held by the rental fee of \$100.00 per claim is attached. The list includes the ACM serial number, name, and interest-holder of each claim.

Sincerely,

Archer Shelton
United Metro Materials

Enclosures (2): Claim Listing
United Metro Materials, Inc. Check (\$1,100.00)

RECEIVED
B.L.M. AZ STATE OFFICE
2002 AUG 30 P 2: 08
PHOENIX, ARIZONA

ENTERED INTO COMPUTER

9/26/02 aib

Pinal

United Metro Materials, and
as Kiewit Construction Company or
Show Low Acquisition Company

#553905

Rental Claims

AMC SERIAL NO.:	MINING CLAIM NAME:	INTEREST HOLDER:	COUNTY	FILING FEE
AMC 87749	S & F Assoc. Placer No. 23	Kiewit Construction Company	Pinal	\$100.00
AMC 87750	S & F Assoc. Placer No. 25	Kiewit Construction Company	Pinal	\$100.00
AMC 87751	S & F Assoc. Placer No. 26	Kiewit Construction Company	Pinal	\$100.00
AMC 351146	Redstone #1	United Metro Materials, Inc.	Pinal	\$100.00
AMC 351147	Redstone #2	United Metro Materials, Inc.	Pinal	\$100.00
AMC 351148	Redstone #3	United Metro Materials, Inc.	Pinal	\$100.00
AMC 351149	Redstone #4	United Metro Materials, Inc.	Pinal	\$100.00
AMC 351150	Redstone #5	United Metro Materials, Inc.	Pinal	\$100.00
AMC 351151	Redstone #6	United Metro Materials, Inc.	Pinal	\$100.00
AMC 351152	Redstone #7	United Metro Materials, Inc.	Pinal	\$100.00
AMC 351153	Redstone #8	United Metro Materials, Inc.	Pinal	\$100.00

TOTAL DUE: \$1,100.00

RECEIVED
B.L.M. AZ STATE OFFICE
2002 AUG 30 P 2: 08
PHOENIX, ARIZONA

Page 1 ENTERED INTO COMPUTER

9/26/02 AB



UNITED METRO MATERIALS, INC.

CORPORATE OFFICE:

Mailing Address: P.O. Box 52140 • Phoenix, AZ • 85072-2140
Street Address: 701 N 44th Street • Phoenix, AZ • 85008
Phone (602) 220-5000 • Fax (602) 220-5192
Toll Free (800) 535-2753

Metro Materials
San Xavier Rock & Materials
Show Low Ready Mix
Superior Materials
United Metro

#553305

August 30, 2002

Bureau of Land Management
Arizona State Office
Mining Claim Section
222 North Central Avenue
Phoenix, AZ 85004-2203

HAND DELIVERED
222 North Central Avenue
Phoenix, AZ 85004

To whom it may concern:

Enclosed please find United Metro Materials, Inc. check number 146565 in the amount of \$700.00. This check is for year 2002 rental fees as required by 43 CFR Parts 3730, et al. for assessment year September 1, 2001 to August 31, 2002.

A list of the seven (7) mining claims located in Maricopa County and being held by the rental fee of \$100.00 per claim is attached. The list includes the ACM serial number, name, and interest-holder of each claim.

Sincerely,

Archer Shelton
United Metro Materials

Enclosures (2): Claim Listing
United Metro Materials, Inc. Check (\$700.00)

RECEIVED
B.L.M. AZ STATE OFFICE
2002 AUG 30 P 2:09
PHOENIX, ARIZONA

Maricopa

United Metro Materials, and
as Kiewit Construction Company or
Show Low Acquisition Company

#553305

Rental Claims

AMC SERIAL NO.:		MINING CLAIM NAME:		INTEREST HOLDER:	COUNTY	FILING FEE
AMC 355012		Sonoran Brown #1		United Metro Materials	Maricopa	\$100.00
AMC 355013		Sonoran Brown #2		United Metro Materials	Maricopa	\$100.00
AMC 355014		Sonoran Brown #3		United Metro Materials	Maricopa	\$100.00
AMC 355015		Sonoran Brown #4		United Metro Materials	Maricopa	\$100.00
AMC 355016		Sonoran Brown #5		United Metro Materials	Maricopa	\$100.00
AMC 355017		Sonoran Brown #6		United Metro Materials	Maricopa	\$100.00
AMC 355018		Sonoran Brown #7		United Metro Materials	Maricopa	\$100.00

TOTAL DUE: \$700.00

RECEIVED
B.L.M. AZ STATE OFFICE
2002 AUG 30 P 2:09
PHOENIX, ARIZONA

ENTERED INTO COMPUTER

9/26/02 AB

①
TMC

After recording, return to:
Archer V. Shelton
United Metro Materials, Inc.
701 North 44th Street
Phoenix, AZ 85008

#553305

STATE OF ARIZONA)
) SS
 COUNTY OF APACHE)

A.M.C. 87712-27

AFFIDAVIT FOR PAYMENT OF ANNUAL RENTAL FEES


Before me, the undersigned subscriber, personally appeared Archer V. Shelton, who being duly sworn, says that United Metro Materials, Inc. has paid the annual rental fee to the Department of Interior-Bureau of Land Management for the following described mineral claims situated in the County of Apache, State of Arizona, to-wit:

RECEIVED
 B.L.M. AZ STATE OFFICE
 2002 AUG 30 P 2:08
 PHOENIX, ARIZONA

All of the following unpatented placer mining claims located in the Gila and Salt River Base and Meridian, Apache County, Arizona, consisting of 312.94 acres, more or less:


Calcium #1	S1/2SW1/4SW1/4	Section 4	T12N-R29E	20 acres
Calcium #2	N1/2SW1/4SW1/4	Section 4	T12N-R29E	20 acres
Calcium #3	S1/2NW1/4SW1/4	Section 4	T12N-R29E	20 acres
Calcium #4	N1/2NW1/4SW1/4	Section 4	T12N-R29E	20 acres
Calcium #5	S1/2 Lot 13	Section 4	T12N-R29E	20 acres
Calcium #6	N1/2 Lot 13	Section 4	T12N-R29E	20 acres
Calcium #7	S1/2 Lot 12	Section 4	T12N-R29E	20 acres
Calcium #8	N1/2 Lot 12	Section 4	T12N-R29E	20 acres
Calcium #9	S1/2 Lot 5	Section 4	T12N-R29E	20 acres
Calcium #10	N1/2 Lot 5	Section 4	T12N-R29E	20 acres
Calcium #11	S1/2 Lot 4	Section 4	T12N-R29E	16.47 acres
Calcium #12	N1/2 Lot 4	Section 4	T12N-R29E	16.47 acres
Calcium #13	N1/2NE1/4SW1/4	Section 4	T12N-R29E	20 acres
Calcium #14	S1/2NE1/4SW1/4	Section 4	T12N-R29E	20 acres
Calcium #15	N1/2SE1/4SW1/4	Section 4	T12N-R29E	20 acres
Calcium #16	S1/2SE1/4SW1/4	Section 4	T12N-R29E	20 acres


Said claims being all of record in the office of the Apache County Recorder, Apache County, Arizona; such payments being made by or at the expense of United Metro Materials, Inc., owner or interest-holder of said claims for the rental year ending August 31, 2003, and for the purpose of holding said claims.


 Archer Shelton
 Engineering and Environment
 United Metro Materials, Inc.

STATE OF ARIZONA)
) SS
 COUNTY OF MARICOPA)

This instrument was acknowledged before me this 22 day of August, 2002, by Archer Shelton.


 Notary Public



After recording, return to:
Archer V. Shelton
United Metro Materials, Inc.
701 North 44th Street
Phoenix, AZ 85008

#553305

STATE OF ARIZONA)
) SS
COUNTY OF GILA)

A.M.C. 352356 & 352357

RECEIVED
B.L.M. AZ STATE OFFICE

2002 AUG 30 P 2:08
PHOENIX, ARIZONA

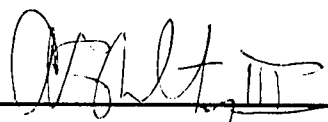
AFFIDAVIT FOR PAYMENT OF ANNUAL RENTAL FEES

Before me, the undersigned subscriber, personally appeared Archer V. Shelton, who, being duly sworn, says that United Metro Materials, Inc. has paid the annual rental fee due the Department of Interior-Bureau of Land Management for the following described mineral claims situated in the County of Gila, State of Arizona, to-wit:

Millsite Mining Claim Canyon 1, as more particularly described in that certain Notice of Mining Location Millsite Claim, dated July 22, 1999, recorded in official records of Gila County, Arizona, as Fee # 1999 12025 on July 28, 1999

Millsite Mining Claim Canyon 2, as more particularly described in that certain Notice of Mining Location Millsite Claim, dated July 22, 1999, recorded in official records of Gila County, Arizona, as Fee # 1999 12026 on July 28, 1999.

Said claims being all of record in the office of the Gila County Recorder, 1400 East Ash Street, Gila County, Arizona 85501; such payments being made by or at the expense of United Metro Materials, Inc., owner or interest-holder of said claims for the rental year ending August 31, 2003, and for the purpose of holding said claims.




Archer V. Shelton
Engineering and Environment
United Metro Materials, Inc.

STATE OF ARIZONA)
) SS
COUNTY OF MARICOPA)

This instrument was acknowledged before me this 22 day of August, 2002, by

Archer V. Shelton



Notary Public



(NOTARY SEAL)

After recording, return to:
 Archer V. Shelton
 United Metro Materials, Inc.
 701 North 44th Street
 Phoenix, AZ 85008

#553305

PHOENIX, ARIZONA

2002 AUG 30 P 2:08

RECEIVED
 B.L.M. AZ STATE OFFICE

STATE OF ARIZONA)
) SS
 COUNTY OF PINAL)

A.M.C. 87749-51

AFFIDAVIT FOR PAYMENT OF ANNUAL RENTAL FEES

Before me, the undersigned subscriber, personally appeared Archer V. Shelton, who being duly sworn, says that United Metro Materials, Inc. has paid the annual rental fee due the Department of Interior-Bureau of Land Management for the following described mineral claims situated in the County of Pinal, State of Arizona, to-wit:


Placer Mining Claim S & F Association Placer No. 23, as more particularly described in that certain Notice of Mining Location Placer Claim, dated March 10, 1945, recorded in official records of Pinal county, Arizona, in Book 53 of Mines, page 292, on April 19, 1945

Placer Mining Claim S & F Association Placer No. 25, as more particularly described in that certain Notice of Mining Location Placer Claim, dated May 21, 1959, recorded in official records of Pinal County, Arizona, in Docket No. 233, page 242 on May 25, 1959

Placer Mining Claim S & F Association Placer No. 26, as more particularly described in that certain Notice of Mining Location Placer Claim, dated October 14, 1959, recorded in official records of Pinal County, Arizona, in Docket No. 244, page 131 on October 16, 1959

All of the following unpatented placer mining claims located in the Gila and Salt River Base and Meridian, Pinal County, Arizona, consisting of 312.94 acres, more or less:

Said claims being all of record in the office of the Pinal County Recorder, Pinal County, Arizona; such payments being made by or at the expense of United Metro Materials, Inc., owner or interest-holder of said claims for the rental year ending August 31, 2003, and for the purpose of holding said claims.


 Archer Shelton
 Engineering and Environment
 United Metro Materials, Inc.

STATE OF ARIZONA)
) SS
 COUNTY OF MARICOPA)

This instrument was acknowledged before me this 22 day of August, 2002, by Archer Shelton.




 Katherine L. Zieser
 Notary Public

#553305

After recording, return to:
Archer V. Shelton
United Metro Materials, Inc.
701 North 44th Street
Phoenix, AZ 85008

RECEIVED
B.L.M. AZ STATE OFFICE
2002 AUG 30 P 2:09
PHOENIX, ARIZONA

STATE OF ARIZONA)
) SS
COUNTY OF MARICOPA)

A.M.C. 355012-18

AFFIDAVIT FOR PAYMENT OF ANNUAL RENTAL FEES

Before me, the undersigned subscriber, personally appeared Archer V. Shelton, who being duly sworn, says that United Metro Materials, Inc. has paid the annual rental fee due the Department of Interior-Bureau of Land Management for the following described mineral claims situated in the County of Maricopa, State of Arizona, to-wit:

All of the following unpatented lode mining claims located in the Gila and Salt River Base and Meridian, Maricopa County, Arizona, consisting of 140 acres, more or less, located in portions of the following:


Sonoran Brown #1	SW1/4SE1/4	Section 10	T7N-R2E, and	
	NW1/4	Section 15	T7N R2E	20 acres
Sonoran Brown #2	NW1/4NE1/4	Section 15	T7N-R2E, and	
	SW1/4SE1/4	Section 10	T7N R2E	20 acres
Sonoran Brown #3	NE1/4NW1/4	Section 15	T7N R2E	20 acres
Sonoran Brown #4	NW1/4	Section 15	T7N-R2E	20 acres
Sonoran Brown #5	NW1/4	Section 15	T7N R2E	20 acres
Sonoran Brown #6	SW1/4NW1/4	Section 15	T7N R2E, and	
	SE1/4	Section 15	T7N R2E	20 acres
Sonoran Brown #7	NW1/4SW1/4	Section 15	T7N R2E	20 acres

Said claims being all of record in the office of the Maricopa County Recorder, Maricopa County, Arizona; such payments being made by or at the expense of United Metro Materials, Inc., owner or interest-holder of said claims for the rental year ending August 31, 2003, and for the purpose of holding said claims.

Archer Shelton
Engineering and Environment
United Metro Materials, Inc.

STATE OF ARIZONA)
) SS
COUNTY OF MARICOPA)

This instrument was acknowledged before me this 22 day of August, 2002, by
Archer Shelton



Notary Public

United States Department of the Interior
Bureau of Land Management
 BUSINESS & SUPPORT SVCS DIV
 222 N CENTRAL AVE
 PHOENIX, AZ 85004 -2203
 Phone: (602) 417-9200

Receipt	
No:	553305

Transaction #: 578043
Date of Transaction: 08/30/2002

CUSTOMER:	ARCHER V SHELTON UNITED METRO MATERIALS INC BOX 52140 701 N 44TH ST PHOENIX, AZ 85008
------------------	---

LINE #	QTY	DESCRIPTION	REMARKS	UNIT PRICE	TOTAL
1	1.00	LOCATABLE MINERALS / MINING CLAIMS-NOT NEW-UNADJUD, ONE AUTH NO. ONLY / MINING CLAIM MONEY RECEIVED (455) CASES: AMC87712/\$3600.00	MAINT 2003 (36)	- n/a -	3600.00
TOTAL:					\$3,600.00

PAYMENT INFORMATION			
1	AMOUNT:	\$1,600.00	POSTMARKED: N/A
	TYPE:	CHECK	RECEIVED: 08/30/2002
	CHECK NO:	146568	
	NAME:	UNITED METRO MATERIALS INC SHELTON, ARCHER V BOX 52140 701 N 44TH ST PHOENIX AZ 85008	
2	AMOUNT:	\$1,100.00	POSTMARKED: N/A
	TYPE:	CHECK	RECEIVED: 08/30/2002
	CHECK NO:	146567	
	NAME:	UNITED METRO MATERIALS INC SHELTON, ARCHER V BOX 52140 701 N 44TH ST PHOENIX AZ 85008	
3	AMOUNT:	\$700.00	POSTMARKED: N/A
	TYPE:	CHECK	RECEIVED: 08/30/2002
	CHECK NO:	146565	
	NAME:	UNITED METRO MATERIALS INC SHELTON, ARCHER V BOX 52140 701 N 44TH ST PHOENIX AZ 85008	
4	AMOUNT:	\$200.00	POSTMARKED: N/A
	TYPE:	CHECK	RECEIVED: 08/30/2002
	CHECK NO:	146566	
	NAME:	UNITED METRO MATERIALS INC SHELTON, ARCHER V BOX 52140 701 N 44TH ST PHOENIX AZ 85008	

REMARKS

This receipt was generated by the automated BLM Collections and Billing System and is a paper representation of a portion of the official electronic record contained therein.

Receipt No. 355996

LEAD FILE #'S _____

Trans No. 374283

AMC 87712, 207543,
260521, 263074, 272753
341414, 341494, 349328,
355391

AMC Number	Code	Amount
207544- 207548	482	500
207554- 207555		200
207561- 207564		400
207571- 207573		300
207598		100
207611 ✓		100
272763- 272765		300
272767- 272774		800
272783 272784		200
272786		100
272788 ✓		100
87732- 87733		200
87736- 87737		200
87739 ✓		100
260521- 260524		400
260531- 260532		200
TOTAL:		\$4,200

AMC Number	Code	Amount
260534 ✓	482	100 -
263074- 263075 ✓		200 -
341461- 341522 ✓		6,200 -
349328 ✓		100
341524- 341537 ✓		1,400
355391- 355409		1,900
272790		100
TOTAL:		\$10,000

Date of Doc _____

Date of Rec't _____

Amount Rec'd 14,200

Amount Earned _____

Date Entered: 11/7/01 ~~AMH~~ 14,200

Date Verified: 11/7/01 ~~AMH~~

Sent to Accts:

Date Earned: _____

- 480 POL
- 481 NOI
- 482 MAINT
- 396 TRANS
- 635 AMEND

NOTES:

PHOENIX CEMENT

P.O. BOX 428 • CLARKDALE, ARIZONA 86324 • (520) 634-2261

CERTIFIED MAIL-RETURN RECEIPT REQUESTED
August 6, 2001

Bureau of Land Management
Arizona State Office
222 North Central Avenue
Phoenix, AZ 85004-2203

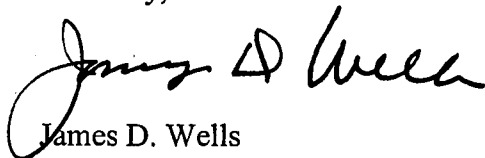
ATTN: Mining Claim Section

RE: 46 Gypsum Mining Claims
Salt River Pima-Maricopa Indian Community d.b.a. Phoenix Cement Company

Dear Sirs:

Please find enclosed a check for \$4600.00 for payment of Annual Maintenance Fees for Intent to Hold on 46 mining claims. All of the following claims are in common and are in conjunction with patented land held by the owner, Salt River Pima-Maricopa Indian Community d.b.a. Phoenix Cement Company. One hundred dollars (\$100.00) per claim is paid herein by the owner of said claims for the purpose of complying with the laws of the United States of America pertaining to assessment or annual maintenance and further development.

Sincerely,



James D. Wells
Vice President of Cement Operations

Enclosures

RECEIVED
BUREAU OF
LAND MANAGEMENT
2001 AUG 14 A 9:17
ARIZONA
STATE OFFICE
PHOENIX, ARIZONA



<u>Name of Claim</u>	<u>AMC Number</u>	<u>County Book #</u>	<u>Page #</u>
Libby 1B	207544	1570	700,701
Libby 1C	207545	1570	702,703
Libby 1D	207546	1570	704,705
Libby 1E	207547	1570	706,707
Libby 1F	207548 /	1570	708,709
Libby 2E	207554	1570	664,665
Libby 2F	207555 /	1570	666,667
Gypsum Heart A	207561	1570	678,679
Gypsum Heart B	207562	1570	680,681
Gypsum Heart C	207563	1570	682,683
Gypsum Heart 2A	207564 /	1570	692,693
Gypsum Heart 4B	207571	1570	720,721
Gypsum Heart 4C	207572	1570	722,723
Gypsum Heart 4D	207573 /	1570	724,725
Mormon Flat A	207598 /	1570	756,757
Troy D	207611 /	1570	776,777
Verde Star 8C	272763	1959	920
Verde Star 8D	272764	1959	922
Verde Star 8E	272765 /	1959	924
Verde Star 10A	272767	1959	928
Verde Star 10B	272768	1959	930
Verde Star 10C	272769	1959	932
Verde Star 10D	272770	1959	934
Verde Star 10E	272771	1959	936
Verde Star 10F	272772	1959	938
Verde Star 10G	272773	1959	940
Verde Star 10H	272774	1959	942
Verde Star 13A	272783	1959	960
Verde Star 13B	272784	1959	962
Verde Star 13D	272786	1959	966
Verde Star 13F	272788	1959	970
Verde Star 13H	272790	1959	974
Billy H	87732	260	74
Billy I	87733	260	75
Billy R	87736	260	84
Billy S	87737	260	85
Billy Fraction	87739	260	92
GH Mill Site 1	260521	1866	275,276
GH Mill Site 2	260522	1866	277,278
GH Mill Site 3	260523	1866	279,280
GH Mill Site 4	260524	1866	281,282
GH Mill Site 11	260531	1866	295,296
GH Mill Site 12	260532	1866	297,298
GH Mill Site 14	260534	1866	301,302

RECEIVED
 STATE OFFICE
 LAND MANAGEMENT

2001 AUG 14 A 9:17

RECEIVED
 BUREAU OF
 LAND MANAGEMENT

<u>Name of Claim</u>	<u>AMC Number</u>	<u>County Book #</u>	<u>Page #</u>
GH Mill Site 15	263074	1881	550,551
GH Mill Site 16	263075	1881	548,549

The following claims are associated with patent application A-22975 and therefore exempt from rental fees per 43 CFR Parts 3730, et al.

<u>Name of Claim</u>	<u>AMC Number</u>	<u>County Book #</u>	<u>Page #</u>
Gypsum Heart 2B	207565	1570	694,695
Gypsum Heart 2C	207566	1570	696,697
Gypsum Heart 3A	207567	1570	712,713
Gypsum Heart 3B	207568	1570	714,715
Gypsum Heart 3C	207569	1570	716,717
Gypsum Heart 4A	207570	1570	718,719
Mormon Flat C	207600	1570	752,753
Mormon Flat D	207601	1570	750,751
Glen Canyon A	207574	1570	684,685
Glen Canyon B	207575	1570	686,687
Glen Canyon C	207576	1570	688,689
Glen Canyon D	207577	1570	690,691
GH Mill Site 5	260525	1866	283,284
GH Mill Site 6	260526	1866	285,286
GH Mill Site 7	260527	1866	287,288
GH Mill Site 8	260528	1866	289,290
GH Mill Site 9	260529	1866	291,292
GH Mill Site 10	260530	1866	293,294
GH Mill Site 13	260533	1866	299,300
GH Mill Site 17	263076	1881	546,547

RECEIVED
BUREAU OF
LAND MANAGEMENT
2001 AUG 14 A 9:17
ARIZONA
STATE OFFICE
PHOENIX, ARIZONA

PHOENIX CEMENT

P.O. BOX 428 • CLARKDALE, ARIZONA 86324 • (520) 634-2261

CERTIFIED MAIL-RETURN RECEIPT REQUESTED

August 6, 2001

Bureau of Land Management
Arizona State Office
222 North Central Avenue
Phoenix, AZ 85004-2203

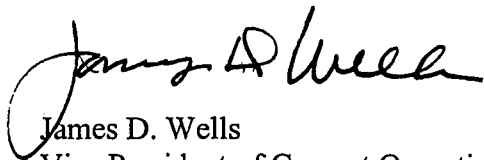
ATTN: Mining Claim Section

RE: 77 Mining Claims
Salt River Pima-Maricopa Indian Community d.b.a. Phoenix Cement Company

Dear Sirs:

Please find enclosed a check for \$7700.00 for payment of Annual Maintenance Fees for Intent to Hold on 77 mining claims. All of the following claims are in common and are in conjunction with patented land held by the owner, Salt River Pima-Maricopa Indian Community d.b.a. Phoenix Cement Company. One hundred dollars (\$100.00) per claim is paid herein by the owner of said claims for the purpose of complying with the laws of the United States of America pertaining to assessment or annual maintenance and further development.

Sincerely,



James D. Wells
Vice President of Cement Operations

Enclosures

ARIZONA
STATE OFFICE
PHOENIX, ARIZONA

2001 AUG 14 A 9:17

RECEIVED
BUREAU OF
LAND MANAGEMENT



Name of Claim	Yavapai County Book	Records Page	BLM Serial # A MC
Pima No. 1	3289	548/549	341461
Pima No. 2	3289	550/551	341462
Pima No. 3	3289	552/553	341463
Pima No. 4	3289	554/555	341464
Pima No. 5	3289	556/557	341465
Pima No. 6	3289	558/559	341466
Pima No. 7	3289	560/561	341467
Pima No. 8	3289	562/563	341468
Pima No. 9	3289	564/565	341469
Pima No. 10	3289	566/567	341470
Pima No. 11	3289	568/569	341471
Pima No. 12	3289	570/571	341472
Pima No. 13	3289	572/573	341473
Pima No. 14	3289	574/575	341474
Pima No. 15	3289	576/577	341475
Pima No. 16	3289	578/579	341476
Pima No. 17	3289	580/581	341477
Pima No. 18	3289	582/583	341478
Pima No. 19	3289	584/585	341479
Pima No. 20	3289	586/587	341480
Pima No. 21	3289	588/589	341481
Pima No. 22	3289	590/591	341482
Pima No. 23	3289	592/593	341483
Pima No. 24	3289	594/595	341484
Pima No. 25	3289	596/597	341485
Pima No. 26	3289	598/599	341486
Pima No. 27	3289	600/601	341487
Pima No. 28	3289	602/603	341488
Pima No. 29	3289	604/605	341489
Pima No. 30	3289	606/607	341490
Pima No. 31	3289	608/609	341491
Pima No. 32	3289	610/611	341492
Pima No. 33	3289	612/613	341493

ARIZONA
STATE OFFICE
PHOENIX, ARIZONA

2001 AUG 14 A 9:17

RECEIVED
BUREAU OF
LAND MANAGEMENT

Name of Claim	Yavapai County Book	Records Page	BLM Serial # A MC
Salt River No. 1	3406/3289	644/615	341494
Salt River No. 2	3406/3289	645/617	341495
Salt River No. 3	3289	618/619	341496
Salt River No. 4	3289	620/621	341497
Salt River No. 5	3289	622/623	341498
Salt River No. 6	3289	624/625	341499
Salt River No. 7	3289	626/627	341500
Salt River No. 8	3289	628/629	341501
Salt River No. 9	3289	630/631	341502
Salt River No. 10	3289	632/633	341503
Salt River No. 11	3289	634/635	341504
Salt River No. 12	3289	636/637	341505
Salt River No. 13	3406/3289	646/639	341506
Salt River No. 14	3406/3289	647/641	341507
Salt River No. 15	3406/3289	648/643	341508
Salt River No. 16	3406/3289	649/645	341509
Salt River No. 17	3406/3289	650/647	341510
Salt River No. 18	3406/3289	651/649	341511
Salt River No. 19	3406/3289	652/651	341512
Salt River No. 20	3289	652/653	341513
Salt River No. 21	3406/3289	653/655	341514
Salt River No. 22	3289	656/657	341515
Salt River No. 23	3406/3289	654/659	341516
Salt River No. 24	3289	660/661	341517
Salt River No. 25	3406/3289	655/663	341518
Salt River No. 26	3289	664/665	341519
Salt River No. 27	3406/3289	656/667	341520
Salt River No. 28	3289	668/669	341521
Salt River No. 29	3406/3289	657/671	341522
Salt River No. 30	3289	672/673	349328
Salt River No. 31	3406/3289	658/675	341524
Salt River No. 32	3406/3289	659/677	341525
Salt River No. 33	3289	678/679	341526
Salt River No. 34	3289	680/681	341527
Salt River No. 35	3289	682/683	341528
Salt River No. 36	3289	684/685	341529
Salt River No. 37	3289	686/687	341530
Salt River No. 38	3289	688/689	341531
Salt River No. 39	3289	690/691	341532
Salt River No. 40	3406/3289	660/693	341533
Salt River No. 41	3289	694/695	341534
Salt River No. 42	3289	696/697	341535
Salt River No. 43	3289	698/699	341536
Salt River No. 44	3289	700/701	341537

2001 AUG 14 A 9:17

RECEIVED
BUREAU OF
LAND MANAGEMENT

PHOENIX CEMENT

P.O. BOX 428 • CLARKDALE, ARIZONA 86324 • (520) 634-2261

CERTIFIED MAIL-RETURN RECEIPT REQUESTED
August 6, 2001

Bureau of Land Management
Arizona State Office
222 North Central Avenue
Phoenix, AZ 85004-2203


ATTN: Mining Claim Section

RE: 19 Gypsum Mining Claims

Dear Sirs:

Please find enclosed a check for \$1900.00 for payment of Annual Maintenance Fees for Intent to Hold on 19 mining claims. One hundred dollars (\$100.00) per claim is paid herein by the owner of said claims for the purpose of complying with the laws of the United States of America pertaining to assessment or annual maintenance and further development.

Sincerely,



Roger R. Smith, Jr.
President and CEO
Phoenix Cement Company

Enclosures

ARIZONA
STATE OFFICE
PHOENIX, ARIZONA

2001 AUG 14 A 9:17

RECEIVED
BUREAU OF
LAND MANAGEMENT



<u>Name of Claim</u>	AMC <u>Number</u>	County <u>Book #</u>	<u>Page #</u>
Smiths Well 1	355391	3813	547
Smiths Well 2	355392	3813	548
Smiths Well 3	355393	3813	549
Smiths Well 4	355394	3813	550
Smiths Well 5	355395	3813	551
Smiths Well 6	355396	3813	552
Smiths Well 7	355397	3813	553
Smiths Well 8	355398	3813	554
Smiths Well 9	355399	3813	555
Smiths Well 10	355400	3813	556
Smiths Well 11	355401	3815	213
Smiths Well 12	355402	3815	214
Smiths Well 13	355403	3813	557
Smiths Well 14	355404	3815	215
Smiths Well 15	355405	3815	216
Smiths Well 16	355406	3815	217
Smiths Well 17	355407	3815	218
Smiths Well 18	355408	3815	219
Smiths Well 19	355409	3815	220

ARIZONA
STATE OFFICE
PHOENIX, ARIZONA

2001 AUG 14 A 9:17

RECORDED
BUREAU OF
LAND MANAGEMENT

**United States Department of the Interior
Bureau of Land Management**
BUSINESS & SUPPORT SVCS DIV
222 N CENTRAL AVE
PHOENIX, AZ 85004 -2203
Phone: (602) 417-9200

Receipt	
No:	355996

Transaction #: 374283
Date of Transaction: 08/14/2001

CUSTOMER: PHOENIX CEMENT CO
BOX 428
CLARKDALE, AZ 86324

LINE #	QTY	COMMODITY / SUBJECT / ACTION / PRODUCT	REMARKS	UNIT PRICE	TOTAL
1	1.00	LOCATABLE MINERALS / MINING CLAIMS-NOT NEW-UNADJUD, ONE AUTH NO. ONLY / MINING CLAIM MONEY RECEIVED (455)	MAINT 2002 (142)	- n/a -	\$14,200.00
TOTAL:					\$14,200.00

PAYMENT INFORMATION			
1	AMOUNT:	\$14,200.00	POSTMARKED: 08/13/2001
	TYPE:	CHECK	RECEIVED: 08/14/2001
	CHECK NO:	016358	
	NAME:	PHOENIX CEMENT COMPANY BOX 428 CLARKDALE AZ 86324	

REMARKS

PHONE NO: SEE DOC

CASE SERIAL NUMBER INFORMATION		
TRNS #	LINE #	CASES
374283	1	AMC207544/\$14200.00

This receipt was generated by the automated BLM Collections and Billings System and is a paper representation of a portion of the official electronic record contained therein.

Receipt No. 3700060

LEAD FILE #'S 87712, 351146

Trans No. 388752

AMC Number	Code	Amount
87749-87751	482	300.00
351146-351153	482	800.00
TOTAL:	<u>100</u>	<u>5700.00</u>

AMC Number	Code	Amount
TOTAL:		<u>\$</u>

Date of Doc 8/30/01

Date Entered: 10/23/01 TK

Date of Rec't 8/30/01

Date Verified: " "

Amount Rec'd 1100.00

Sent to Accts:

Amount Earned 51,100.00

Date Earned:

- 480 POL
- 481 NOI
- 482 MAINT
- 396 TRANS
- 635 AMEND

NOTES:



UNITED METRO MATERIALS, INC.

CORPORATE OFFICE:

Mailing Address: P.O. Box 52140 • Phoenix, AZ • 85072-2140
Street Address: 701 N 44th Street • Phoenix, AZ • 85008
Phone (602) 220-5000 • Fax (602) 220-5192
Toll Free (800) 535-2753

Metro Materials
San Xavier Rock & Materials
Show Low Ready Mix
Superior Materials
United Metro

August 30, 2001

Bureau of Land Management
Arizona State Office
Mining Claim Section
222 North Central Avenue
Phoenix, AZ 85004-2203

HAND DELIVERED
222 North Central Avenue
Phoenix, AZ 85004

To whom it may concern:

Enclosed please find United Metro Materials, Inc. check number 138165 in the amount of \$1,100.00. This check is for year 2002 rental fees as required by 43 CFR Parts 3730, et al. for assessment year September 1, 2001 to August 31, 2002.

A list of the eleven- (11) mining claims located in Pinal County and being held by the rental fee of \$100.00 per claim is attached. The list includes the ACM serial number, name, and interest-holder of each claim.

Sincerely,

Archer Shelton
United Metro Materials

Enclosures (2): Claim Listing
United Metro Materials, Inc. Check (\$1,100.00)

RECEIVED
B.L.M. AZ STATE OFFICE
2001 AUG 30 P 4: 19
PHOENIX, ARIZONA

TK 10/23/01
ENTERED INTO COMPUTER

**United Metro Materials, and
as Kiewit Construction Company or
Show Low Acquisition Company**

Rental Claims

AMC SERIAL NO.:	MINING CLAIM NAME:	INTEREST HOLDER:
AMC 87749	S & F Assoc. Placer No. 23	Kiewit Construction Company
AMC 87750	S & F Assoc. Placer No. 25	Kiewit Construction Company
AMC 87751	S & F Assoc. Placer No. 26	Kiewit Construction Company
AMC 351146	Redstone #1	United Metro Materials, Inc.
AMC 351147	Redstone #2	United Metro Materials, Inc.
AMC 351148	Redstone #3	United Metro Materials, Inc.
AMC 351149	Redstone #4	United Metro Materials, Inc.
AMC 351150	Redstone #5	United Metro Materials, Inc.
AMC 351151	Redstone #6	United Metro Materials, Inc.
AMC 351152	Redstone #7	United Metro Materials, Inc.
AMC 351153	Redstone #8	United Metro Materials, Inc.

RECEIVED
BLM AZ STATE OFFICE
2001 AUG 30 P 4: 19
PHOENIX, ARIZONA

**United States Department of the Interior
Bureau of Land Management**
BUSINESS & SUPPORT SVCS DIV
222 N CENTRAL AVE
PHOENIX, AZ 85004 -2203
Phone: (602) 417-9200

Receipt	
No:	370066

Transaction #: 388752					
Date of Transaction: 08/30/2001					
CUSTOMER:		UNITED METRO MATERIALS PO BOX 52140 PHOENIX, AZ 85008			
LINE #	QTY	COMMODITY / SUBJECT / ACTION / PRODUCT	REMARKS	UNIT PRICE	TOTAL
1	1.00	LOCATABLE MINERALS / MINING CLAIMS-NOT NEW-UNADJUD, ONE AUTH NO. ONLY / MINING CLAIM MONEY RECEIVED (455)	MAINT 2002 (11)	- n/a -	\$1,100.00
TOTAL:					\$1,100.00

PAYMENT INFORMATION			
1	AMOUNT:	\$1,100.00	POSTMARKED: N/A
	TYPE:	CHECK	RECEIVED: 08/30/2001
	CHECK NO:	138165	
	NAME:	UNITED METRO MATERIALS PO BOX 52140 PHOENIX AZ 85008	

REMARKS
PHONE: SEE DOC

CASE SERIAL NUMBER INFORMATION		
TRNS #	LINE #	CASES
388752	1	AMC87749/\$1100.00

This receipt was generated by the automated BLM Collections and Billings System and is a paper representation of a portion of the official electronic record contained therein.

Receipt No. 370073

LEAD FILE #'S 87112

Trans No. 388760

AMC Number	Code	Amount
87112-87227	482	1600.00
TOTAL:	482	\$1,600.00

AMC Number	Code	Amount
TOTAL:		\$

Date of Doc 8/30/01
 Date of Rec't 8/30/01
 Amount Rec'd \$1,600.00
 Amount Earned \$1,600.00

Date Entered: 10/23/01 TK
 Date Verified: " "
 Sent to Accts: _____
 Date Earned: _____

- 480 POL
- 481 NOI
- 482 MAINT
- 396 TRANS
- 635 AMEND

NOTES:



UNITED METRO MATERIALS, INC.

CORPORATE OFFICE:

Mailing Address: P.O. Box 52140 • Phoenix, AZ • 85072-2140
Street Address: 701 N 44th Street • Phoenix, AZ • 85008
Phone (602) 220-5000 • Fax (602) 220-5192
Toll Free (800) 535-2753

Metro Materials
San Xavier Rock & Materials
Show Low Ready Mix
Superior Materials
United Metro

August 30, 2001

Bureau of Land Management
Arizona State Office
Mining Claim Section
222 North Central Avenue
Phoenix, AZ 85004-2203

HAND DELIVERED
222 North Central Avenue
Phoenix, AZ 85004

To whom it may concern:

Enclosed please find United Metro Materials, Inc. check number 138163 in the amount of \$1,600.00. This check is for year 2002 rental fees as required by 43 CFR Parts 3730, et al. for assessment year September 1, 2001 to August 31, 2002.

A list of the sixteen-(16) mining claims located in Apache County and being held by the rental fee of \$100.00 per claim is attached. The list includes the ACM serial number, name, and interest-holder of each claim.

Sincerely,

Archer Shelton
United Metro Materials

Enclosures (2): Claim Listing
United Metro Materials, Inc. Check (\$1,600.00)

RECEIVED
BLM, AZ STATE OFFICE
2001 AUG 30 P 4: 18
PHOENIX, ARIZONA

1012310 LTK
ENTERED INTO COMPUTER

United Metro Materials, and
as Kiewit Construction Company or
Show Low Acquisition Company

Rental Claims

AMC SERIAL NO.:		MINING CLAIM NAME:	INTEREST HOLDER:
AMC 87712		Calcium No. 1	Show Low Acquisition Company
AMC 87713		Calcium No. 2	Show Low Acquisition Company
AMC 87714		Calcium No. 3	Show Low Acquisition Company
AMC 87715		Calcium No. 4	Show Low Acquisition Company
AMC 87716		Calcium No. 5	Show Low Acquisition Company
AMC 87717		Calcium No. 6	Show Low Acquisition Company
AMC 87718		Calcium No. 7	Show Low Acquisition Company
AMC 87719		Calcium No. 8	Show Low Acquisition Company
AMC 87720		Calcium No. 9	Show Low Acquisition Company
AMC 87721		Calcium No. 10	Show Low Acquisition Company
AMC 87722		Calcium No. 11	Show Low Acquisition Company
AMC 87723		Calcium No. 12	Show Low Acquisition Company
AMC 87724		Calcium No. 13	Show Low Acquisition Company
AMC 87725		Calcium No. 14	Show Low Acquisition Company
AMC 87726		Calcium No. 15	Show Low Acquisition Company
AMC 87727		Calcium No. 16	Show Low Acquisition Company

10

RECEIVED
B.L.M. AZ STATE OFFICE
2001 AUG 30 P 4: 18
PHOENIX, ARIZONA

**United States Department of the Interior
Bureau of Land Management**
BUSINESS & SUPPORT SVCS DIV
222 N CENTRAL AVE
PHOENIX, AZ 85004 -2203
Phone: (602) 417-9200

Receipt	
No:	370073

Transaction #: 388760					
Date of Transaction: 08/30/2001					
CUSTOMER:		UNITED METRO MATERIALS PO BOX 52140 PHOENIX, AZ 85008			
LINE #	QTY	COMMODITY / SUBJECT / ACTION / PRODUCT	REMARKS	UNIT PRICE	TOTAL
1	1.00	LOCATABLE MINERALS / MINING CLAIMS-NOT NEW-UNADJUD, ONE AUTH NO. ONLY / MINING CLAIM MONEY RECEIVED (455)	MAINT 2002 (16)	- n/a -	\$1,600.00
TOTAL:					\$1,600.00

PAYMENT INFORMATION			
1	AMOUNT:	\$1,600.00	POSTMARKED: N/A
	TYPE:	CHECK	RECEIVED: 08/30/2001
	CHECK NO:	138163	
	NAME:	UNITED METRO MATERIALS PO BOX 52140 PHOENIX AZ 85008	

REMARKS

CASE SERIAL NUMBER INFORMATION		
TRNS #	LINE #	CASES
388760	1	AMC87712/\$1600.00

This receipt was generated by the automated BLM Collections and Billings System and is a paper representation of a portion of the official electronic record contained therein.

Receipt #: 181674

Lead #: 87712-352356
351146

Amount Received: 2900.⁰⁰

Date: 8-31-00

Transaction #: 194965

AMC #	Code	\$\$\$\$\$
87712-87727		1600. ⁰⁰
87749-87751		300.-
352356-		100.-
382357 352357		100.-
351146-351153		800.-

AMC #	Code	\$\$\$\$\$

Total: 2900.⁰⁰

- 480---POL-----\$5
- 481---NOI-----\$5
- 482---Maint.---\$100
- 396---Trf.-----\$5
- 635---Amd.-----\$5
- 379---Refund

Entered: Ja 9-6-00
Date

Verified: J 10/10/00
Date

Sent to Accounts: J 10/10/00
Date

Earned by Accounts: _____
Date



UNITED METRO MATERIALS, INC.

CORPORATE OFFICE:

Mailing Address: P.O. Box 52140 • Phoenix, AZ • 85072-2140
Street Address: 701 N 44th Street • Phoenix, AZ • 85008
Phone (602) 220-5000 • Fax (602) 220-5192
Toll Free (800) 535-2753

Metro Materials
San Xavier Rock & Materials
Show Low Ready Mix
Superior Materials
United Metro

August 31, 2000

Bureau of Land Management
Arizona State Office
Mining Claim Section
222 North Central Avenue
Phoenix, AZ 85004-2203

HAND DELIVERED
222 North Central Avenue
Phoenix, AZ 85004

To whom it may concern:

Enclosed please find United Metro Materials, Inc. check number 619649 in the amount of \$2,900.00. This check is for year 1999 rental fees as required by 43 CFR Parts 3730, et al. for assessment year September 1, 2000 to August 31, 2001.

A list of the twenty nine (29) mining claims being held by the rental fee of \$100.00 per claim is attached. The list includes the ACM serial number, name, and interest-holder of each claim.

Sincerely,

Archer Shelton
United Metro Materials

Enclosures (2): Claim Listing
United Metro Materials, Inc. Check (\$2,900.00)

PHOENIX, ARIZONA
2000 AUG 31 P 3:14
RECEIVED
B.L.M. ARIZONA STATE OFFICE

**United Metro Materials
as Kiewit Construction Company or
Show Low Acquisition Company**

Rental Claims

AMC SERIAL NO.:	MINING CLAIM NAME:		INTEREST HOLDER:
AMC 87712	Calcium No. 1		Show Low Acquisition Company
AMC 87713	Calcium No. 2		Show Low Acquisition Company
AMC 87714	Calcium No. 3		Show Low Acquisition Company
AMC 87715	Calcium No. 4		Show Low Acquisition Company
AMC 87716	Calcium No. 5		Show Low Acquisition Company
AMC 87717	Calcium No. 6		Show Low Acquisition Company
AMC 87718	Calcium No. 7		Show Low Acquisition Company
AMC 87719	Calcium No. 8		Show Low Acquisition Company
AMC 87720	Calcium No. 9		Show Low Acquisition Company
AMC 87721	Calcium No. 10		Show Low Acquisition Company
AMC 87722	Calcium No. 11		Show Low Acquisition Company
AMC 87723	Calcium No. 12		Show Low Acquisition Company
AMC 87724	Calcium No. 13		Show Low Acquisition Company
AMC 87725	Calcium No. 14		Show Low Acquisition Company
AMC 87726	Calcium No. 15		Show Low Acquisition Company
AMC 87727	Calcium No. 16		Show Low Acquisition Company
AMC 87749	S & F Assoc. Placer No. 23		Kiewit Construction Company
AMC 87750	S & F Assoc. Placer No. 25		Kiewit Construction Company
AMC 87751	S & F Assoc. Placer No. 26		Kiewit Construction Company
AMC 352356	Canyon 1		United Metro Materials, Inc.
AMC 382357-352357 7	Canyon 2		United Metro Materials, Inc.
AMC 351146	Redstone #1		United Metro Materials, Inc.
AMC 351147	Redstone #2		United Metro Materials, Inc.
AMC 351148	Redstone #3		United Metro Materials, Inc.
AMC 351149	Redstone #4		United Metro Materials, Inc.
AMC 351150	Redstone #5		United Metro Materials, Inc.
AMC 351151	Redstone #6		United Metro Materials, Inc.
AMC 351152	Redstone #7		United Metro Materials, Inc.
AMC 351153	Redstone #8		United Metro Materials, Inc.

Cy mailed

ENTERED IN COMPUTER

PHOENIX, ARIZONA

0096-00

2000 AUG 31 P 3:14

RECEIVED
BLM FIELD OFFICE

(29) KC

United States Department of the Interior
Bureau of Land Management
 BUSINESS & SUPPORT SVCS DIV
 222 N CENTRAL AVE
 PHOENIX, AZ 85004 -2203
 Phone: (602) 417-9200

Receipt	
No:	181674

Transaction #: 194965
Date of Transaction: 08/31/2000

LINE #	QTY	COMMODITY / SUBJECT / ACTION / PRODUCT	REMARKS	UNIT PRICE	TOTAL
1	1	LOCATABLE MINERALS / MINING CLAIMS-ACCOUNTS/UNADJUDICATED / MINING CLAIM MONEY RECEIVED (455)	MAINT 2001 (29)	- n/a -	\$2,900.00
TOTAL:					\$2,900.00

PAYMENT INFORMATION			
1	AMOUNT:	\$2,900.00	POSTMARKED: N/A
	TYPE:	CHECK	RECEIVED: 08/31/2000
	CHECK NO:	619649	
	NAME:	UMM, INC., 701 N. 44TH ST. PHOENIX AZ 85008	

REMARKS

CASE SERIAL NUMBER INFORMATION		
TRNS #	LINE #	CASES
194965	1	AMC87712

This receipt was generated by the automated BLM Collections and Billings System and is a paper representation of a portion of the official electronic record contained therein.

Receipt #: 167522

Lead #: 87712, 207543, 260521,

Amount Received: 4600⁰⁰

272753, 263074

Date: 8/14/00 (doc 8-11-00)

Transaction #: 180586

AMC #	Code	\$\$\$\$
87732 - 87733	482	200
87736 - 87737		200
87739		100
207544 - 207548		500
207554 - 207555		200
207561 - 207564		400
207571 - 207573		300
207598		100
207611		100
260521 - 260524		400
260531 - 260532		200
260534		100
272763 - 272774 ⁶⁵		300
272767 - 272774		1200
272783 - 272784		800
272786		200
		100

AMC #	Code	\$\$\$\$
272788	482	100
272790		100
263074 - 263075		200

Total: 4600

- 480---POL-----\$5
- 481---NOI-----\$5
- 482---Maint.---\$100
- 396---Trf.-----\$5
- 635---Amd.-----\$5
- 379---Refund

Entered: AB 8/16/00
Date

Verified: Ja 8-17-00
Date

Sent to Accounts: 8-17-00
Date

Earned by Accounts: _____
Date



P.O. BOX 428 • CLARKDALE, ARIZONA 86324 • (520) 634-2261

CERTIFIED MAIL-RETURN RECEIPT REQUESTED
August 9, 2000

Bureau of Land Management
Arizona State Office
222 North Central Avenue
Phoenix, AZ 85004-2203

ATTN: Mining Claim Section

RE: 46 Gypsum Mining Claims
Salt River Pima-Maricopa Indian Community d.b.a. Phoenix Cement Company

Dear Sirs:

Please find enclosed a check for \$4600.00 for payment of Annual Maintenance Fees for Intent to Hold on 46 mining claims. All of the following claims are in common and are in conjunction with patented land held by the owner, Salt River Pima-Maricopa Indian Community d.b.a. Phoenix Cement Company. One hundred dollars (\$100.00) per claim is paid herein by the owner of said claims for the purpose of complying with the laws of the United States of America pertaining to assessment or annual maintenance and further development.

Sincerely,

James D. Wells
Vice President of Cement Operations

Enclosures

ARIZONA
STATE OFFICE
PHOENIX, ARIZONA

AUG 11 10 03 AM '00

RECEIVED
BUREAU OF
LAND MANAGEMENT



<u>Name of Claim</u>	<u>AMC Number</u>	<u>County Book #</u>	<u>Page #</u>
Libby 1B	207544	1570	700,701
Libby 1C	207545	1570	702,703
Libby 1D	207546	1570	704,705
Libby 1E	207547	1570	706,707
Libby 1F	207548	1570	708,709
Libby 2E	207554	1570	664,665
Libby 2F	207555	1570	666,667
Gypsum Heart A	207561	1570	678,679
Gypsum Heart B	207562	1570	680,681
Gypsum Heart C	207563	1570	682,683
Gypsum Heart 2A	207564	1570	692,693
Gypsum Heart 4B	207571	1570	720,721
Gypsum Heart 4C	207572	1570	722,723
Gypsum Heart 4D	207573	1570	724,725
Mormon Flat A	207598	1570	756,757
Troy D	207611	1570	776,777
Verde Star 8C	272763	1959	920
Verde Star 8D	272764	1959	922
Verde Star 8E	272765	1959	924
Verde Star 10A	272767	1959	928
Verde Star 10B	272768	1959	930
Verde Star 10C	272769	1959	932
Verde Star 10D	272770	1959	934
Verde Star 10E	272771	1959	936
Verde Star 10F	272772	1959	938
Verde Star 10G	272773	1959	940
Verde Star 10H	272774	1959	942
Verde Star 13A	272783	1959	960
Verde Star 13B	272784	1959	962
Verde Star 13D	272786	1959	966
Verde Star 13F	272788	1959	970
Verde Star 13H	272790	1959	974
Billy H	87732	260	74
Billy I	87733	260	75
Billy R	87736	260	84
Billy S	87737	260	85
Billy Fraction	87739	260	92
GH Mill Site 1	260521	1866	275,276
GH Mill Site 2	260522	1866	277,278
GH Mill Site 3	260523	1866	279,280
GH Mill Site 4	260524	1866	281,282
GH Mill Site 11	260531	1866	295,296
GH Mill Site 12	260532	1866	297,298
GH Mill Site 14	260534	1866	301,302

ARIZONA
 STATE OFFICE
 PHOENIX, ARIZONA

Aug 11 10 03 AM '00

RECEIVED
 BUREAU OF
 LAND MANAGEMENT

44-0

ENTERED INTO COMPUTER

AS 8/16/00

VERIFIED

8-8-17-00

<u>Name of Claim</u>	<u>AMC Number</u>	<u>County Book #</u>	<u>Page #</u>
GH Mill Site 15	263074	1881	550,551
GH Mill Site 16	263075	1881	548,549

The following claims are associated with patent application A-22975 and therefore exempt from rental fees per 43 CFR Parts 3730, et al.

<u>Name of Claim</u>	<u>AMC Number</u>	<u>County Book #</u>	<u>Page #</u>
Gypsum Heart 2B	207565	1570	694,695
Gypsum Heart 2C	207566	1570	696,697
Gypsum Heart 3A	207567	1570	712,713
Gypsum Heart 3B	207568	1570	714,715
Gypsum Heart 3C	207569	1570	716,717
Gypsum Heart 4A	207570	1570	718,719
Mormon Flat C	207600	1570	752,753
Mormon Flat D	207601	1570	750,751
Glen Canyon A	207574	1570	684,685
Glen Canyon B	207575	1570	686,687
Glen Canyon C	207576	1570	688,689
Glen Canyon D	207577	1570	690,691
GH Mill Site 5	260525	1866	283,284
GH Mill Site 6	260526	1866	285,286
GH Mill Site 7	260527	1866	287,288
GH Mill Site 8	260528	1866	289,290
GH Mill Site 9	260529	1866	291,292
GH Mill Site 10	260530	1866	293,294
GH Mill Site 13	260533	1866	299,300
GH Mill Site 17	263076	1881	546,547

ENTERED INTO COMPUTER

B 8/16/00

VERIFIED

8-17-00

ARIZONA
STATE OFFICE
PHOENIX, ARIZONA

Aug 11 10 03 AM '00

RECEIVED
BUREAU OF
LAND MANAGEMENT

**United States Department of the Interior
Bureau of Land Management**
BUSINESS & SUPPORT SVCS DIV
222 N CENTRAL AVE
PHOENIX, AZ 85004 -2203
Phone: (602) 417-9200

Receipt	
No.	167522

Transaction #: 180586					
Date of Transaction: 08/14/2000					
CUSTOMER:		PHOENIX CEMENT CO BOX 428 CLARKDALE, AZ 86324			
LINE #	QTY	COMMODITY / SUBJECT / ACTION / PRODUCT	REMARKS	UNIT PRICE	TOTAL
1	1	LOCATABLE MINERALS / MINING CLAIMS-ACCOUNTS/UNADJUDICATED / MINING CLAIM MONEY RECEIVED (455)	MAINT 2001 (46)	- n/a -	\$4,600.00
TOTAL:					\$4,600.00

PAYMENT INFORMATION					
1	AMOUNT:	\$4,600.00	POSTMARKED:	08/10/2000	
	TYPE:	CHECK	RECEIVED:	08/11/2000	
	CHECK NO:	007275			
	NAME:	PHOENIX CEMENT COMPANY BOX 428 CLARKDALE AZ 86324			

REMARKS

CASE SERIAL NUMBER INFORMATION		
TRNS #	LINE #	CASES
180586	1	AMC207544

This receipt was generated by the automated BLM Collections and Billings System and is a paper representation of a portion of the official electronic record contained therein.



UNITED METRO MATERIALS, INC.

CORPORATE OFFICE:

Mailing Address: P.O. Box 52140 • Phoenix, AZ • 85072-2140
Street Address: 701 N 44th Street • Phoenix, AZ • 85008
Phone (602) 220-5000 • Fax (602) 220-5192
Toll Free (800) 535-2753

Metro Materials
San Xavier Rock & Materials
Show Low Ready Mix
Superior Materials
United Metro

July 13, 1999

AMC 87712

Bureau of Land Management
Arizona State Office
Mining Claim Section
222 North Central Avenue
Phoenix, Arizona
85004-2203

HAND DELIVERED
222 North Central Avenue
Phoenix, Arizona 85004

To Whom It May Concern:

Enclosed please find United Metro Materials, Inc. check number 116612 in the amount of \$1,900.00. This check is for year 2000 rental fees as required by 43 CFR Parts 3730, et al for assessment year September 1, 1999 to August 31, 2000.

A list of the nineteen (19) mining claims held by the rental fee of \$100.00 per claim is attached. The list includes *ACM Serial Number, Mining Claim Name and Interest Holder* of each claim.

If you have any questions regarding this matter, please call me directly at (602) 220-5660.

Sincerely,

Charles E. Gajda
Engineering and Environment

2 Encl. : Claim Listing
United Metro Materials, Inc. Check (\$1,900.00)

RECEIVED
BLM. AZ STATE OFFICE
1999 JUL 20 P 12:36
PHOENIX, ARIZONA

AUG 17 1999

19 x 100.⁰⁰ = \$ 1900.⁰⁰
TES

**United Metro Materials, Inc.,
as Kiewit Construction Company or
Show Low Acquisition Company**

Rental Claims

AMC Serial Number	Mining Claim Name	Interest Holder
AMC 87712	Calcium No. 1	Show Low Acquisition Company
AMC 87713	Calcium No. 2	Show Low Acquisition Company
AMC 87714	Calcium No. 3	Show Low Acquisition Company
AMC 87715	Calcium No. 4	Show Low Acquisition Company
AMC 87716	Calcium No. 5	Show Low Acquisition Company
AMC 87717	Calcium No. 6	Show Low Acquisition Company
AMC 87718	Calcium No. 7	Show Low Acquisition Company
AMC 87719	Calcium No. 8	Show Low Acquisition Company
AMC 87720	Calcium No. 9	Show Low Acquisition Company
AMC 87721	Calcium No. 10	Show Low Acquisition Company
AMC 87722	Calcium No. 11	Show Low Acquisition Company
AMC 87723	Calcium No. 12	Show Low Acquisition Company
AMC 87724	Calcium No. 13	Show Low Acquisition Company
AMC 87725	Calcium No. 14	Show Low Acquisition Company
AMC 87726	Calcium No. 15	Show Low Acquisition Company
AMC 87727	Calcium No. 16	Show Low Acquisition Company
AMC 87749	S & F Assoc. Placer No. 23	Kiewit Construction Company
AMC 87750	S & F Assoc. Placer No. 25	Kiewit Construction Company
AMC 87751	S & F Assoc. Placer No. 26	Kiewit Construction Company

RECEIVED
B.L.M. AZ STATE OFFICE
1999 JUL 20 P 12: 36
PHOENIX, ARIZONA

VERIFIED
AUG 17 1999

ENTERED INTO COMPUTER
7/23/99

ES
(19)

UNITED STATES
DEPARTMENT OF THE INTERIO
BUREAU OF LAND MANAGEMENT

RECEIPT AND ACCOUNTING ADVICE

NO. 2480474 07

CD/AZ

07/20/99

Subject: CLAIM MAINTENANCE FEE 2000
19 CLAIMS

2 8 13

1,900.00 ✓

Applicant:

UNITED METRO MATERIALS
PO BOX 52140
PHX AZ 85072-2140

CK 116612

Remitter:

Assignor:

LEASE MANAGEMENT DATA									
<input type="checkbox"/> NEW <input type="checkbox"/> UPDATE <input type="checkbox"/> PAYMENT									
ORIGINAL SERIAL NO.	ASG.	TYPE	ST.	CTY.	FUND SYMBOL			ACRES/UNITS	RATE
AMC 87712 ET AL									
AMOUNT	ANV. DATE	EXP. DATE	BILL CYC.	S/C	DISTRICT	NEXT BILL	MISC. DATA	U of M	ACTUAL UNITS
ASSIGNMENT SERIAL NO.	ASG.	TYPE	ST.	CTY.	FUND SYMBOL			ACRES/UNITS	RATE
AMOUNT	ANV. DATE	EXP. DATE	BILL CYC.	S/C	DISTRICT	NEXT BILL	MISC. DATA	U of M	ACTUAL UNITS

APPLY REMITTANCE			
ACTION	FUND SYMBOL	CTY.	AMOUNT
FILING FEE			
RENTAL			
UNEARNED			
REFUND			
TOTAL			
AMOUNT DUE			

Remarks:

BY: _____ DATE: _____

Lease in Escrow?
 KGS?
 Auto Escalates?
 Auto Renew?

Of Interest?
 Operating Rights?
 Operator
 Bond Filed?

FOR MMS USE ONLY		
BILLEE		FOREST REFUGE
NUMBER		
OCS SECTION		
CODE		

PHOENIX CEMENT

P.O. BOX 428 • CLARKDALE, ARIZONA 86324 • (520) 634-2261

260521
263074

207543-
272753-
87712-

CERTIFIED MAIL-RETURN RECEIPT REQUESTED
AUGUST 24, 1998

Bureau of Land Management
Arizona State Office
222 North Central Avenue
Phoenix, AZ 85004-2203

RECEIVED
BUREAU OF
LAND MANAGEMENT
AUG 26 9 50 AM '98
PHOENIX, ARIZONA

ATTN: Mining Claim Section

RE: Gypsum Mining Claims
Salt River Pima-Maricopa Indian Community d.b.a. Phoenix Cement Company

Dear Sirs:

Please find enclosed a check for \$4600.00 for payment of Annual Maintenance Fees for Intent to Hold on 46 mining claims. All of the following claims are in common and are in conjunction with patented land held by the owner, Salt River Pima-Maricopa Indian Community d.b.a. Phoenix Cement Company. One hundred dollars (\$100.00) per claim is paid herein by the owner of said claims for the purpose of complying with the laws of the United States of America pertaining to assessment or annual maintenance and further development.

Name of Claim	AMC Number	County Book #	Page #
Libby 1B	207544	1570	700,701
Libby 1C	207545	1570	702,703
Libby 1D	207546	1570	704,705
Libby 1E	207547	1570	706,707
Libby 1F	207548	1570	708,709
Libby 2E	207554	1570	664,665
Libby 2F	207555	1570	666,667
Gypsum Heart A	207561	1570	678,679
Gypsum Heart B	207562	1570	680,681
Gypsum Heart C	207563	1570	682,683
Gypsum Heart 2A	207564	1570	692,693
Gypsum Heart 4B	207571	1570	720,721
Gypsum Heart 4C	207572	1570	722,723
Gypsum Heart 4D	207573	1570	724,725
Mormon Flat A	207598	1570	756,757
Troy D	207611	1570	776,777



VERIFIED ENTERED IN COM
91.100

16 sgm

Verde Star 8C	272763	1959	920
Verde Star 8D	272764	1959	922
Verde Star 8E	272765	1959	924
Verde Star 10A	272767	1959	928
Verde Star 10B	272768	1959	930
Verde Star 10C	272769	1959	932
Verde Star 10D	272770	1959	934
Verde Star 10E	272771	1959	936
Verde Star 10F	272772	1959	938
Verde Star 10G	272773	1959	940
Verde Star 10H	272774	1959	942
Verde Star 13A	272783	1959	960
Verde Star 13B	272784	1959	962
Verde Star 13D	272786	1959	966
Verde Star 13F	272788	1959	970
Verde Star 13H	272790	1959	974
Billy H	87732	260	74
Billy I	87733	260	75
Billy R	87736	260	84
Billy S	87737	260	85
Billy Fraction	87739	260	92
GH Mill Site 1	260521	1866	275,276
GH Mill Site 2	260522	1866	277,278
GH Mill Site 3	260523	1866	279,280
GH Mill Site 4	260524	1866	281,282
GH Mill Site 11	260531	1866	295,296
GH Mill Site 12	260532	1866	297,298
GH Mill Site 14	260534	1866	301,302
GH Mill Site 15	263074	1881	550,551
GH Mill Site 16	263075	1881	548,549

RECEIVED
 BUREAU OF
 LAND MANAGEMENT
 AUG 26 9 50 AM '99
 ANTI-CORRUPTION
 STATE OF ARIZONA
 PHOENIX, ARIZONA

VERIFIED

SEP 2 1998

30 sgm

The following claims are associated with patent application A-22975 and therefore exempt from rental fees per 43 CFR Parts 3730, et al.

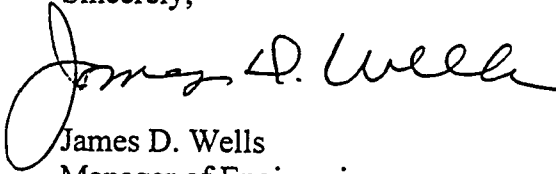
<u>Name of Claim</u>	<u>AMC Number</u>	<u>County Book #</u>	<u>Page #</u>
Gypsum Heart 2B	207565	1570	694,695
Gypsum Heart 2C	207566	1570	696,697
Gypsum Heart 3A	207567	1570	712,713
Gypsum Heart 3B	207568	1570	714,715
Gypsum Heart 3C	207569	1570	716,717
Gypsum Heart 4A	207570	1570	718,719
Mormon Flat C	207600	1570	752,753
Mormon Flat D	207601	1570	750,751
Glen Canyon A	207574	1570	684,685
Glen Canyon B	207575	1570	686,687

ENTERED IN COMPUTER

J 9/11/98

Glen Canyon C	207576	1570	688,689
Glen Canyon D	207577	1570	690,691
GH Mill Site 5	260525	1866	283,284
GH Mill Site 6	260526	1866	285,286
GH Mill Site 7	260527	1866	287,288
GH Mill Site 8	260528	1866	289,290
GH Mill Site 9	260529	1866	291,292
GH Mill Site 10	260530	1866	293,294
GH Mill Site 13	260533	1866	299,300
GH Mill Site 17	263076	1881	546,547

Sincerely,



James D. Wells
 Manager of Engineering

Enclosures

File: H:\wellsjd\word\gypmine\claims fee.doc

RECEIVED
 BUREAU OF
 LAND MANAGEMENT
 AUG 26 9 50 AM '99

UNITED STATES
DEPARTMENT OF THE INTERIOR
BUREAU OF LAND MANAGEMENT

RECEIPT AND ACCOUNTING ADVICE

NO. 2389701

Subject: CLAIM MAINTENANCE FEE 1989

Applicant:

EMMENT CEMENT CO
P O BOX 408
CLARKSBURG, WV 26304

Remitter:

Assignor:

LEASE MANAGEMENT DATA NEW UPDATE PAYMENT

ORIGINAL SERIAL NO.	ASG.	TYPE	ST.	CTY.	FUND SYMBOL	ACRES/UNITS	RATE

AMOUNT	ANV. DATE	EXP. DATE	BILL CYC.	S/C	DISTRICT	NEXT BILL	MISC. DATA	U of M	ACTUAL UNITS

ASSIGNMENT SERIAL NO.	ASG.	TYPE	ST.	CTY.	FUND SYMBOL	ACRES/UNITS	RATE

AMOUNT	ANV. DATE	EXP. DATE	BILL CYC.	S/C	DISTRICT	NEXT BILL	MISC. DATA	U of M	ACTUAL UNITS

APPLY REMITTANCE			
ACTION	FUND SYMBOL	CTY.	AMOUNT
FILING FEE			
RENTAL			
UNEARNED			
REFUND			
TOTAL			
AMOUNT DUE			

Remarks:

BY: _____ DATE: _____

Lease in Escrow?
 KGS?
 Auto Escalates?
 Auto Renew?
 Of Interest?
 Operating Rights?
 Operator
 Bond Filed?

FOR MMS USE ONLY		
BILLEE	NUMBER	FOREST REFUGE
OCS SECTION		
CODE		



87712-

Building tomorrow today.

United Metro Materials, Inc. A Kiewit Company, 701 N. 44th St. Phoenix, Arizona 85008 (602)220-5000

Mailing Address: P.O. Box 52140 Phoenix, Arizona 85072-2140

August 17, 1998

Bureau of Land Management
Arizona State Office
Mining Claim Section
222 North Central Avenue
Phoenix, AZ 85004-2203

HAND DELIVERED

To whom it may concern:

Enclosed is United Metro Materials, Inc. check number 104724 in the amount of \$1,900.00 This check is for 1999 rental fees as required by 43 CFR Parts 3730, et al. for assessment year September 1, 1998 to August 31, 1999.

A list of the 19 mining claims being held by the rental fee of \$100.00 per claim is attached. The list includes the ACM serial number, name, and interest-holder of each claim.

Sincerely,

Archer Shelton

Attachment: Claim Listing

PHOENIX, ARIZONA

1998 AUG 17 P 1: 29

B.L.M. AZ STATE OFFICE
RECEIVED



**United Metro Materials
as Kiewit Construction Company or
Show Low Acquisition Company**

Rental Claims

AMC SERIAL NO.:

AMC 87712
AMC 87713
AMC 87714
AMC 87715
AMC 87716
AMC 87717
AMC 87718
AMC 87719
AMC 87720
AMC 87721
AMC 87722
AMC 87723
AMC 87724
AMC 87725
AMC 87726
AMC 87727
AMC 87749
AMC 87750
AMC 87751

MINING CLAIM NAME:

Calcium No. 1
Calcium No. 2
Calcium No. 3
Calcium No. 4
Calcium No. 5
Calcium No. 6
Calcium No. 7
Calcium No. 8
Calcium No. 9
Calcium No. 10
Calcium No. 11
Calcium No. 12
Calcium No. 13
Calcium No. 14
Calcium No. 15
Calcium No. 16
S & F Assoc. Placer No. 23
S & F Assoc. Placer No. 25
S & F Assoc. Placer No. 26

INTEREST HOLDER:

Show Low Acquisition Company
Show Low Acquisition Company
Show Low Acquisition Company
Show Low Acquisition Company
Show Low Acquisition Company
Show Low Acquisition Company
Show Low Acquisition Company
Show Low Acquisition Company
Show Low Acquisition Company
Show Low Acquisition Company
Show Low Acquisition Company
Show Low Acquisition Company
Show Low Acquisition Company
Show Low Acquisition Company
Show Low Acquisition Company
Show Low Acquisition Company
Kiewit Construction Company
Kiewit Construction Company
Kiewit Construction Company

19

PHOENIX, ARIZONA

1998 AUG 17 P 1: 30

RECEIVED
BLM, AZ STATE OFFICE

VERIFIED

ENTERED IN COMPUTER

AUG 19 1998

8/18/98

UNITED STATES
DEPARTMENT OF THE INTERIOR
BUREAU OF LAND MANAGEMENT

RECEIPT AND ACCOUNTING ADVICE

NO. 2389389 04

TC/AZ

08/17/98

Subject: CLAIM MAINTENANCE FEE 1999 - 19

2 37 13

1,900.00 ✓

Applicant:

UNITED METRO MATERIALS INC
A KIEWIT CO
701 N 44TH ST
PHOENIX AZ 85008

CK 104724

Remitter: 602 220-5000

Assignor:

LEASE MANAGEMENT DATA NEW UPDATE PAYMENT

ORIGINAL SERIAL NO.	ASG.	TYPE	ST.	CTY.	FUND SYMBOL	ACRES/UNITS	RATE
AMC 87712, ET AL							

AMOUNT	ANV. DATE	EXP. DATE	BILL CYC.	S/C	DISTRICT	NEXT BILL	MISC. DATA	U of M	ACTUAL UNITS

ASSIGNMENT SERIAL NO.	ASG.	TYPE	ST.	CTY.	FUND SYMBOL	ACRES/UNITS	RATE

AMOUNT	ANV. DATE	EXP. DATE	BILL CYC.	S/C	DISTRICT	NEXT BILL	MISC. DATA	U of M	ACTUAL UNITS

APPLY REMITTANCE

ACTION	FUND SYMBOL	CTY.	AMOUNT
FILING FEE			
RENTAL			
UNEARNED			
REFUND			
TOTAL			
AMOUNT DUE			

Remarks:

BY:

DATE:

Lease in Escrow?

KGS?

Auto Escalates?

Auto Renew?

Of Interest?

Operating Rights?

Operator

Bond Filed?

FOR MMS USE ONLY

BILLEE		FOREST REFUGE
NUMBER		
OCS SECTION		
CODE		



SUPERIOR COMPANIES

272 753
87712
207543
260196
260521
263074

100 West Coolidge • Phoenix, Arizona 85013 • (602) 230-9300 • FAX (602) 230-0189

August 26, 1997

Bureau of Land Management
Arizona State Office
Mining Claim Section
222 North Central Avenue
Phoenix, AZ 85004-2203

HAND DELIVERED

Enclosed is Superior Companies check number 90022 in the amount of \$6,900.00. This check is for 1998 rental fees required by 43 CFR Parts 3730, et al. For Assessment Year September 1, 1997 through August 31, 1998.

A list of the 69 mining claims being held by the rental fee of \$100.00 per claim is attached.

I have also attached a list of 20 claims included in Patent Application A-22975 which are exempt from the \$100.00 rental fee (reference 43 CFR 3851.5) and a copy of the Mineral Entry Final Certificate. These attachments are to notify you that the claims included in the application are not to be considered abandoned by Superior Companies.

If you have any questions please call me at 230-9300, ext. 111.

Sincerely,

Candice L. Sterusky
Administrative Assistant

Attachments: Claim listing for rental
Claim listing for Patent Application
Copy of Mineral Entry Final Certificate

PHOENIX, ARIZONA
Aug 27 11 23 AM '97
RECEIVED
BLM AZ STATE OFFICE

1/30/98 mg ✓

**SUPERIOR COMPANIES
RENTAL CLAIMS**

AMC SERIAL NUMBER	MINING CLAIM NAME
87712	Calcium No. 1
87713	Calcium No. 2
87714	Calcium No. 3
87715	Calcium No. 4
87716	Calcium No. 5
87717	Calcium No. 6
87718	Calcium No. 7
87719	Calcium No. 8
87720	Calcium No. 9
87721	Calcium No. 10
87722	Calcium No. 11
87723	Calcium No. 12
87724	Calcium No. 13
87725	Calcium No. 14
87726	Calcium No. 15
87727	Calcium No. 16
87732	Billy H
87733	Billy I
87736	Billy R
87737	Billy S
87739	Billy Fraction
87749	S & F Assoc. Placer No. 23
87750	S & F Assoc. Placer No. 25
87751	S & F Assoc. Placer no. 26
207544	Libby 1B
207545	Libby 1C
207546	Libby 1D
207547	Libby 1E
207548	Libby 1F
207554	Libby 2E
207555	Libby 2F
207561	Gypsum Heart A
207562	Gypsum Heart B
207563	Gypsum Heart C

RECEIVED
B.L.M. AZ STATE OFFICE
AUG 27 11 23 AM '97
PHOENIX, ARIZONA

1/29/98 *[Signature]*

SUPERIOR COMPANIES

RENTAL CLAIMS

(CONT.)

AMC SERIAL NUMBER	MINING CLAIM NAME
207564 ✓	Gypsum Heart 2A
207571 ✓	Gypsum Heart 4B
207572 ✓	Gypsum Heart 4C
207573 ✓	Gypsum Heart 4D
207598 ✓	Mormon Flat A
207599 ✓	Mormon Flat B
207602 ✓	Mormon Flat E
207603 ✓	Mormon Flat F
207607 ✓	Virgin River C
207611 ✓	Troy D
260521 ✓	GH Mill Site 1
260522 ✓	GH Mill Site 2
260523 ✓	GH Mill Site 3
260524 ✓	GH Mill Site 4
260531 ✓	GH Mill Site 11
260532 ✓	GH Mill Site 12
260534 ✓	GH Mill Site 14
263074 ✓	GH Mill Site 15
263075 ✓	GH Mill Site 16
272763	Verde Star 8C
272764	Verde Star 8D
272765	Verde Star 8E
272767	Verde Star 10A
272768	Verde Star 10B
272769	Verde Star 10C
272770	Verde Star 10D
272771	Verde Star 10E
272772	Verde Star 10F
272773	Verde Star 10G
272774	Verde Star 10H
272783	Verde Star 13A
272784	Verde Star 13B
272786	Verde Star 13D
272788	Verde Star 13F
272790	Verde Star 13H

*excess
482*

RECEIVED
BLM, AZ STATE OFFICE
Aug 27 11 23 AM '97
PHOENIX, ARIZONA

ENTERED IN COMPUTER

11/27/99 Jc

SUPERIOR COMPANIES
100 WEST COOLIDGE
PHOENIX, AZ 85013
(602)239-9300

CLAIMS ASSOCIATED WITH PATENT APPLICATION A-22975

Exempt from rental fees per 43 CFR Parts 3730, et al.

AMC SERIAL NUMBER	MINING CLAIM NAME
207565† 207566	Gypsum Heart 2B Gypsum Heart 2C
207567 207568 207569	Gypsum Heart 3A Gypsum Heart 3B Gypsum Heart 3C
207570	Gypsum Heart 4A
207574 207575 207576 207577	Glen Canyon A Glen Canyon B Glen Canyon C Glen Canyon D
207600 207601	Mormon Flat C Mormon Flat D
260525 260526 260527 260528 260529 260530	GH Mill Site 5 GH Mill Site 6 GH Mill Site 7 GH Mill Site 8 GH Mill Site 9 GH Mill Site 10
260533	GH Mill Site 13
263076	GH Mill Site 17

PHOENIX, ARIZONA

Aug 27 11 23 AM '97

RECEIVED
BLM AZ STATE OFFICE

*No Rental due. FHFC issued 12/23/88
4m.*

UNITED STATES --
DEPARTMENT OF THE INTERIOR
BUREAU OF LAND MANAGEMENT

Serial Number
A 22975

MINERAL ENTRY FINAL CERTIFICATE

Filing Fees, \$ 25.00	Receipt Number 1413410	Date December 23, 1988
Purchase Money, \$ 527.50	Receipt Number 1543953	Date August 31, 1987
		Date December 20, 1988

- R. S. 2325; 30 U.S.C. 29
- R. S. 2329, 2331; 30 U.S.C. 35
- R. S. 2337; 30 U.S.C. 42a
- Act of March 18, 1960, 30 U.S.C. 42(b)

On this day Superior Companies
P. O. Box 6497
1700 N. 7th Street, Suite 5
Phoenix, Arizona 85005

paid the filing fees and deposited the purchase money in the sum shown above for certain lode placer mining claim(s) and millsite known as

Glen Canyon A, B, C, D
Gypsum Heart 2 B
Gypsum Heart 2C PLACER MINING CLAIM
Gypsum Heart 3 A, 3 B
GYPSUM HEART 3C
Gypsum Heart 4 A, 4 D
MORMON FLAT C PLACER MINING CLAIM
MORMON FLAT D PLACER MINING CLAIM

GH No. 3, 4, Mill Site
GH No. 5, 6, 7, 8, 9, 10, 11, 12 Mill Site
GH No. 13, 14, 15 Mill Site
GH No. 16 Mill Site
GH No. 17 Mill Site

Section 1, N 1/4 SW 1/4, N 1/2 SW 1/4, W 1/2 SW 1/4
Section 11, NE 1/4 NE 1/4, E 1/2 NE 1/4, N 1/2 NE 1/4
Section 12, Lots 21, 22, 23, 24, 25, W 1/2 NW 1/4, NW 1/4 NW 1/4, E 1/2 SW 1/4
Township 13 N. Range 5 E

GSR Meridian.

County Yavapai State Arizona
embracing 330.82 acres, in the Verde Mining District
and more particularly described in Mineral Survey Number N/A

EXPRESSLY EXCEPTING AND EXCLUDING from said purchase all that portion of the ground embraced in mining claim(s) or survey(s) designated as Survey(s) Number(s)

None

THEREFORE: Patent may issue if all is found regular and upon demonstration and verification of a valid discovery of a valuable mineral deposit and subject to the reservations, exceptions, and restrictions noted herein.

RECEIVED
B.L.M. AZ STATE OFFICE
Aug 27 11 25 AM '97
PHOENIX, ARIZONA

John T. Mezes
(Signature of Authorized Officer)

John T. Mezes
Chief, Branch of Lands and Minerals Operations
(Title)

December 23, 1988
(Date)

UNITED STATES
DEPARTMENT OF THE INTERIOR
BUREAU OF LAND MANAGEMENT

RECEIPT AND ACCOUNTING ADVICE

NO. 2372667 04

TC/AZ 08/27/97

Subject: CLAIM MAINTENANCE FEE 1998 - 69

2 29 13

6,900.00

Applicant:

SUPERIOR COMPANIES
100 WEST COOLIDGE
PHOENIX, AZ 85013

CK 90022

Remitter: 602-230-9300

Assignor:

LEASE MANAGEMENT DATA NEW UPDATE PAYMENT

ORIGINAL SERIAL NO.	ASG.	TYPE	ST.	CTY.	FUND SYMBOL	ACRES/UNITS	RATE
AMC 87712, ET AL							

AMOUNT	ANV. DATE	EXP. DATE	BILL CYC.	S/C	DISTRICT	NEXT BILL	MISC. DATA	U of M	ACTUAL UNITS

ASSIGNMENT SERIAL NO.	ASG.	TYPE	ST.	CTY.	FUND SYMBOL	ACRES/UNITS	RATE

AMOUNT	ANV. DATE	EXP. DATE	BILL CYC.	S/C	DISTRICT	NEXT BILL	MISC. DATA	U of M	ACTUAL UNITS

APPLY REMITTANCE

ACTION	FUND SYMBOL	CTY.	AMOUNT
FILING FEE			
RENTAL			
UNEARNED			
REFUND			
TOTAL			
AMOUNT DUE			

Remarks:

BY:

DATE:

- Lease in Escrow?
- KGS? Of Interest?
- Auto Escalates? Operating Rights?
- Auto Renew? Operator
- Bond Filed?

FOR MMS USE ONLY

BILLEE	FOREST REFUGE
NUMBER	
OCS SECTION	
CODE	

No partial lease. F&P...

UNITED STATES
DEPARTMENT OF THE INTERIOR
BUREAU OF LAND MANAGEMENT

RECEIPT AND ACCOUNTING ADVICE

NO. **2228275**

SM/AZ 08/21/96

Subject: CLAIM MAINTENANCE FEE 1997 (69) 2 4 13 6,900.00

Applicant:
SUPERIOR COMPANIES
100 W. COOLIDGE
PHOENIX, AZ 85013

SAME - CK #84820

Remitter: 602-230-9300

Assignor:

LEASE MANAGEMENT DATA NEW UPDATE PAYMENT

ORIGINAL SERIAL NO.	ASG.	TYPE	ST.	CTY.	FUND SYMBOL	ACRES/UNITS	RATE
AMC 87712, ET AL							

AMOUNT	ANV. DATE	EXP. DATE	BILL CYC.	S/C	DISTRICT	NEXT BILL	MISC. DATA	U of M	ACTUAL UNITS

ASSIGNMENT SERIAL NO.	ASG.	TYPE	ST.	CTY.	FUND SYMBOL	ACRES/UNITS	RATE

AMOUNT	ANV. DATE	EXP. DATE	BILL CYC.	S/C	DISTRICT	NEXT BILL	MISC. DATA	U of M	ACTUAL UNITS

APPLY REMITTANCE

ACTION	FUND SYMBOL	CTY.	AMOUNT
FILING FEE			
RENTAL			
UNEARNED			
REFUND			
TOTAL			
AMOUNT DUE			

Remarks:

BY:

DATE:

Lease in Escrow?
 KGS? Of Interest?
 Auto Escalates? Operating Rights?
 Auto Renew? Operator
 Bond Filed?

FOR MMS USE ONLY

BILLEE	FOREST REFUGE
NUMBER	
OCS SECTION	
CODE	

SUPERIOR COMPANIES
RENTAL CLAIMS

87712
207543
260521
263074
272753

AMC SERIAL NO.

MINING CLAIM NAME

87712	Calcium No. 1
87713	Calcium No. 2
87714	Calcium No. 3
87715	Calcium No. 4
87716	Calcium No. 5
87717	Calcium No. 6
87718	Calcium No. 7
87719	Calcium No. 8
87720	Calcium No. 9
87721	Calcium No. 10
87722	Calcium No. 11
87723	Calcium No. 12
87724	Calcium No. 13
87725	Calcium No. 14
87726	Calcium No. 15
87727	Calcium No. 16
87732	Billy H
87733	Billy I
87736	Billy R
87737	Billy S
87739	Billy Fraction
87749	S & F Assoc. Placer No. 23
87750	S & F Assoc. Placer No. 25
87751	S & F Assoc. Placer No. 26
207544	Libby 1B
207545	Libby 1C
207546	Libby 1D
207547	Libby 1E
207548	Libby 1F
207554	Libby 2E
207555	Libby 2F
207561	Gypsum Heart A
207562	Gypsum Heart B
207563	Gypsum Heart C

RECEIVED
BLM AZ STATE OFFICE
Aug 21 11 44 AM '96
PHOENIX, ARIZONA

ENTERED IN COMPUTER
OCT 07 1996 JB SR

34 p-d

SUPERIOR COMPANIES
100 WEST COOLIDGE
PHOENIX, AZ 85013
(602239-9300)

CLAIMS ASSOCIATED WITH PATENT APPLICATION A-22975

Exempt from rental fees per 43 CFR Parts 3730, et al.

AMC SERIAL NUMBER	MINING CLAIM NAME
207565	Gypsum Heart 2B
207566	Gypsum Heart 2C
207567	Gypsum Heart 3A
207568	Gypsum Heart 3B
207569	Gypsum Heart 3C
207570	Gypsum Heart 4A
207574	Glen Canyon A
207575	Glen Canyon B
207576	Glen Canyon C
207577	Glen Canyon D
207600	Mormon Flat C
207601	Mormon Flat D
260525	GH Mill Site 5
260526	GH Mill Site 6
260527	GH Mill Site 7
260528	GH Mill Site 8
260529	GH Mill Site 9
260530	GH Mill Site 10
260533	GH Mill Site 13
263076	GH Mill Site 17

RECEIVED
BLM AZ STATE OFFICE
PHOENIX, ARIZONA
Aug 21 11 44 AM '96

ENTERED IN COMPUTER

OCT 07 1996

JB

UNITED STATES
DEPARTMENT OF THE INTERIOR
BUREAU OF LAND MANAGEMENT

RECEIPT AND ACCOUNTING ADVICE

NO. **2147600** 04

WG/AZ

08/16/95

Subject: CLAIM MAINTENANCE FEE 1996 (69)

2 39 13

6,900.00

Applicant:

SUPERIOR COMPANIES
100 WEST COOLIDGE
PHOENIX AZ. 85013

SAME CK. # 80184
Remitter: 602-230-9300

Assignor:

LEASE MANAGEMENT DATA NEW UPDATE PAYMENT

ORIGINAL SERIAL NO.	ASG.	TYPE	ST.	CTY.	FUND SYMBOL	ACRES/UNITS	RATE
AMC 87712, ET AL							

AMOUNT	ANV. DATE	EXP. DATE	BILL CYC.	S/C	DISTRICT	NEXT BILL	MISC. DATA	U of M	ACTUAL UNITS

ASSIGNMENT SERIAL NO.	ASG.	TYPE	ST.	CTY.	FUND SYMBOL	ACRES/UNITS	RATE

AMOUNT	ANV. DATE	EXP. DATE	BILL CYC.	S/C	DISTRICT	NEXT BILL	MISC. DATA	U of M	ACTUAL UNITS

APPLY REMITTANCE				Remarks:	207602 - 207603
ACTION	FUND SYMBOL	CTY.	AMOUNT		
FILING FEE				AMC 87712-87727	207607
RENTAL				87732-87733	207611
UNEARNED				87736-87737	260521-260524
REFUND				87739	260531-260532
TOTAL				87749-87751	260534
AMOUNT DUE				207544-207548	263074-263075
				207554-207555	272763-272765
				207561-207564	272767-272774
				207571-207573	272783-272784
				207598-207599	272786 272790
				BY:	272788 DATE: SR

<input type="checkbox"/> Lease in Escrow? <input type="checkbox"/> KGS? <input type="checkbox"/> Auto Escalates? <input type="checkbox"/> Auto Renew?	Of Interest? Operating Rights? Operator Bond Filed?	FOR MMS USE ONLY BILLEE NUMBER OCS SECTION CODE FOREST REFUGE
--	--	---



87712
207543
260521
263074
272753
JK

100 West Coolidge • Phoenix, Arizona 85013 • (602) 230-9300 • FAX (602) 230-0189

69 claims
\$6,900.00
DCL

August 16, 1995

Bureau of Land Management
Arizona State Office
Mining Claim Section
P. O. Box 16563
Phoenix, AZ 85011

HAND DELIVERED
3707 N. 7th Street, Suite 200
Phoenix, AZ 85014

Gentlemen:

Enclosed is Superior Companies check number 76194 in the amount of \$6,900.000. This check is for 1996 rental fees required by the 43 CFR Parts 3730, et al. for Assessment Year September 1, 1995 through August 31, 1996.

A list of the 69 mining claims being held by the rental fee of \$100.00 per claim is attached.

I have also attached a list of 20 claims included in Patent Application A-22975 which are exempt from the \$100.00 rental fee (43 CFR 3851.5) and a copy of the Mineral Entry Final Certificate. These attachments are to notify you that the claims included in the application are not to be considered abandoned by Superior Companies.

If you have any questions please call me at 230-9300, ext. 111.

Sincerely,

SUPERIOR COMPANIES

Candice L. Sterusky

Candice L. Sterusky
Administrative Assistant

Attachments: Claim listing for rental
Claim listing for Patent Application
Mineral Entry Final Certificate

8/30/95 *JK*
1996 Maintenance fee *JK*
ENTERED IN COMPUTER

RECEIVED
BLM. AZ STATE OFFICE
AUG 16 3 32 PM '95
PHOENIX, ARIZONA

SUPERIOR COMPANIES
100 WEST COOLIDGE
PHOENIX, AZ 85013
(602)230-9300

AMC SERIAL NO.

MINING CLAIM NAME

87712	}	Calcium No. 1	}
87713		Calcium No. 2	
87714		Calcium No. 3	
87715		Calcium No. 4	
87716		Calcium No. 5	
87717		Calcium No. 6	
87718		Calcium No. 7	
87719		Calcium No. 8	
87720		Calcium No. 9	
87721		Calcium No. 10	
87722		Calcium No. 11	
87723		Calcium No. 12	
87724		Calcium No. 13	
87725		Calcium No. 14	
87726		Calcium No. 15	
87727		Calcium No. 16	

87732)	Billy H))
87733		Billy I)	
87736		Billy R)	
87737		Billy S)	
87739	✓	Billy Fraction	✓

87749)	S & F Assoc. Placer No. 23]
87750		S & F Assoc. Placer No. 25	
87751		S & F Assoc. Placer No. 26	

207544	}	Libby 1B)	}
207545		Libby 1C)	
207546		Libby 1D)	
207547		Libby 1E)	
207548		Libby 1F)	

207554)	Libby 2E))
207555		Libby 2F)	

31 claims
D.L.

RECEIVED
BLM. AZ STATE OFFICE
PHOENIX, ARIZONA
Aug 10 3 32 PM '95

AMC SERIAL NO.

CLAIM NAME

207561	}	Gypsum Heart A	
207562		Gypsum Heart B	
207563		Gypsum Heart C	
207564		Gypsum Heart 2A ✓	
207571)	Gypsum Heart 4B	
207572		Gypsum Heart 4C	
207573		Gypsum Heart 4D	
207598)	Mormon Flat A	
207599		Mormon Flat B	
207602)	Mormon Flat E	
207603		Mormon Flat F	
207607	✓	Virgin River C ✓	
207611	✓	Troy D ✓	
260521)	GH Mill Site 1	
260522		GH Mill Site 2	
260523		GH Mill Site 3	
260524		GH Mill Site 4	
260531)	GH Mill Site 11	
260532		GH Mill Site 12	
260534	✓	GH Mill Site 14 ✓	
263074)	GH Mill Site 15	
263075		GH Mill Site 16	
272763)	Verde Star 8C	
272764		Verde Star 8D	
272765		Verde Star 8E	
272767)	Verde Star 10A	
272768		Verde Star 10B	
272769		Verde Star 10C	
272770		Verde Star 10D	
272771		Verde Star 10E	
272772		Verde Star 10F	
272773		Verde Star 10G	
272774		Verde Star 10H	
272783)	Verde Star 13A	
272784		Verde Star 13B	
272786		✓	Verde Star 13D ✓
272788		✓	Verde Star 13F ✓
272790		✓	Verde Star 13H ✓

38 claims
DIL

RECEIVED
 B.L.M. AZ STATE OFFICE
 AUG 10 3 32 PM '95
 PHOENIX, ARIZONA

SUPERIOR COMPANIES
100 WEST COOLIDGE
PHOENIX, AZ 85013
(602)230-9300

CLAIMS ASSOCIATED WITH PATENT APPLICATION A-22975

207565	Gypsum Heart 2B
207566	Gypsum Heart 2C
207567	Gypsum Heart 3A
207568	Gypsum Heart 3B
207569	Gypsum Heart 3C
207570	Gypsum Heart 4A
207574	Glen Canyon A
207575	Glen Canyon B
207576	Glen Canyon C
207577	Glen Canyon D
207600	Mormon Flat C
207601	Mormon Flat D
260525	GH Mill Site 5
260526	GH Mill Site 6
260527	GH Mill Site 7
260528	GH Mill Site 8
260529	GH Mill Site 9
260530	GH Mill Site 10
260533	GH Mill Site 13
263076	GH Mill Site 17

NO FEES
PAID ON THESE
CLAIMS
CLAIMANT STATES
FIRST HALF OF
FINAL HAS BEEN
SIGNED

CFB

RECEIVED
BLM. AZ STATE OFFICE
AUG 10 3 32 PM '95
PHOENIX, ARIZONA

UNITED STATES
DEPARTMENT OF THE INTERIOR
BUREAU OF LAND MANAGEMENT

Serial Number

A 22975

MINERAL ENTRY FINAL CERTIFICATE

Filing Fees, \$ 25.00	Receipt Number 1413410	Date December 23, 1988
Purchase Money, \$ 327.50	Receipt Number 1543953	Date August 31, 1987
		Date December 20, 1988

- R. S. 2325; 30 U.S.C. 29
- R. S. 2329, 2331; 30 U.S.C. 35
- R. S. 2337; 30 U.S.C. 42a
- Act of March 18, 1960, 30 U.S.C. 42(b)

On this day Superior Companies
P. O. Box 6497
1700 N. 7th Street, Suite 5
Phoenix, Arizona 85005

paid the filing fees and deposited the purchase money in the sum shown above for certain lode placer mining claim(s) and millsite known as:

Glen Canyon A, B, C, D, E, F, G, H, I, J, K, L, M, N, O, P, Q, R, S, T, U, V, W, X, Y, Z
Gypsum Heart 2 B B GH No. 1, 2, 3, 4, Mill Site
Gypsum Heart 2C PLACER MINING CLAIM GH No. 5, 6, 7, 8, 9, 10, 11, 12 Mill Site
Gypsum Heart 3 A, 3 B GH No. 13, 14, 15 Mill Site
GYPSUM HEART 3C GH No. 16 Mill Site
Gypsum Heart 4 A, 4 D GH No. 17 Mill Site
MORMON FLAT C PLACER MINING CLAIM
MORMON FLAT D PLACER MINING CLAIM

Section 1, N 1/2 SW 1/4, N 1/2 SW 1/4, W 1/2 SW 1/4
Section 11, NE 1/4 NE 1/4, E 1/2 NE 1/4, N 1/2 NE 1/4
Section 12, Lots 21, 22, 23, 24, 25, W 1/2 NW 1/4, NW 1/4, E 1/2 NW 1/4
TOWNSHIP 13 N. RANGE 5 E. GSR Meridian.

County Yavapai State Arizona
embracing 330.82 acres, in the Verde Mining District
and more particularly described in Mineral Survey Number N/A

EXPRESSLY EXCEPTING AND EXCLUDING from said purchase all that portion of the ground embraced in mining claim(s) or survey(s) designated as Survey(s) Number(s)

None

THEREFORE: Patent may issue if all is found regular and upon demonstration and verification of a valid discovery of a valuable mineral deposit and subject to the reservations, exceptions, and restrictions noted herein.

RECEIVED
B.L.M. AZ STATE OFFICE
AUG 10 3 33 PM '95

PHOENIX, ARIZONA

John T. Mezes
(Signature of Authorized Officer)

December 23, 1988
(Date)

John T. Mezes
Chief, Branch of Lands and Minerals Operations
(Title)



100 WEST WILDLIDGE - PHOENIX, AZ 85013 - 602/230-9333

76194

INVOICE NO.	INVOICE DATE	DESCRIPTION	GROSS AMOUNT	DISCOUNT AMT.	NET AMOUNT
76194	8/5/94	Annual Rental Fee for Mining Claims for Fiscal Year 9/1/94 thru 8/31/95			
		Vendor 161			
		Account 8602-700	\$5,000.00		
		" 8602-400	1,600.00		
" 8602-310	300.00				
			TOTAL GROSS	TOTAL DISC.	TOTAL NET
			\$6900.00		\$6900.00

PLEASE DETACH AND RETAIN FOR YOUR RECORDS

SUCO-1



69 Claims
\$6,900.⁰⁰

100 West Coolidge • Phoenix, Arizona 85013 • (602) 230-9300 • FAX (602) 230-0189

August 3, 1994

Bureau of Land Management
Arizona State Office
Mining Claim Section
P. O. Box 16563
Phoenix, AZ 85011

HAND DELIVERED
3707 N. 7th Street, Suite 200
Phoenix, AZ 85014

Gentlemen:

Enclosed is Superior Companies check number 76194 in the amount of \$6,900.000. This check is for 1995 rental fees required by the 43 CFR Parts 3730, et al. for Assessment Year September 1, 1994 through August 31, 1995.

A list of the 69 mining claims being held by the rental fee of \$100.00 per claim is attached.

I have also attached a list of 20 claims included in Patent Application A-22975 which are exempt from the \$100.00 rental fee (43 CFR 3851.5) and a copy of the Mineral Entry Final Certificate. These attachments are to notify you that the claims included in the application are not to be considered abandoned by Superior Companies.

If you have any questions please call me at 230-9300.

Sincerely,

SUPERIOR COMPANIES

A handwritten signature in cursive script that reads 'Candice L. Sterusky'.

Candice L. Sterusky
Administrative Assistant

Attachments: Claim listing for rental
Claim listing for Patent Application
Mineral Entry Final Certificate

RECEIVED
B.L.M. AZ STATE OFFICE
Aug 3 3 20 PM '94
PHOENIX, ARIZONA

SUPERIOR COMPANIES
 100 WEST COOLIDGE
 PHOENIX, AZ 85013
 (602) 230-9300

AMC 87712

AMC SERIAL NO.

MINING CLAIM NAME

87712	}	Calcium No. 1
87713		Calcium No. 2
87714		Calcium No. 3
87715		Calcium No. 4
87716		Calcium No. 5
87717		Calcium No. 6
87718		Calcium No. 7
87719		Calcium No. 8
87720		Calcium No. 9
87721		Calcium No. 10
87722		Calcium No. 11
87723		Calcium No. 12
87724		Calcium No. 13
87725		Calcium No. 14
87726		Calcium No. 15
87727		Calcium No. 16

87732	}	Billy H
87733		Billy I
87736		Billy R
87737		Billy S
87739		Billy Fraction

87749)	S & F Assoc. Placer No. 23
87750		S & F Assoc. Placer No. 25
87751		S & F Assoc. Placer No. 26

207544	Libby 1B
207545	Libby 1C
207546	Libby 1D
207547	Libby 1E
207548	Libby 1F

207554	Libby 2E
207555	Libby 2F

~~87732~~
~~87739~~
~~87749~~
207543
~~207554~~
~~207561~~
~~207574~~
~~207598~~
~~207602~~
~~207607~~
~~207611~~
260521
~~260531~~
263074
272753
~~272767~~
~~272783~~
~~272786~~
~~272788~~
~~272790~~
~~207565~~
~~207574~~
~~207600~~

RECEIVED
 B.L.M. AZ STATE OFFICE
 AUG 3 3 20 PM '94
 PHOENIX, ARIZONA

~~260525~~
~~260534~~
8/11/94

ENTERED IN COMPUTER

12 Aug 94 JJB

*E. Strub
 8-15-94
 address
 too*

31

AMC SERICAL NO.

CLAIM NAME

207561	Gypsum Heart A
207562	Gypsum Heart B
207563	Gypsum Heart C
207564	Gypsum Heart 2A
207571	Gypsum Heart 4B
207572	Gypsum Heart 4C
207573	Gypsum Heart 4D
207598	Mormon Flat A
207599	Mormon Flat B
207602	Mormon Flat E
207603	Mormon Flat F
207607	Virgin River C
207611	Troy D
260521	GH Mill Site 1
260522	GH Mill Site 2
260523	GH Mill Site 3
260524	GH Mill Site 4
260531	GH Mill Site 11
260532	GH Mill Site 12
260534	GH Mill Site 14
263074	GH Mill Site 15
263075	GH Mill Site 16
272763	Verde Star 8C
272764	Verde Star 8D
272765	Verde Star 8E
272767	Verde Star 10A
272768	Verde Star 10B
272769	Verde Star 10C
272770	Verde Star 10D
272771	Verde Star 10E
272772	Verde Star 10F
272773	Verde Star 10G
272774	Verde Star 10H
272783	Verde Star 13A
272784	Verde Star 13B
272786	Verde Star 13D
272788	Verde Star 13F
272790	Verde Star 13H

RECEIVED
 BLM. AZ STATE OFFICE
 AUG 3 3 20 PM '94
 PHOENIX, ARIZONA

SUPERIOR COMPANIES
100 WEST COOLIDGE
PHOENIX, AZ 85013
(602)230-9300

CLAIMS ASSOCIATED WITH PATENT APPLICATION A-22975

207565	Gypsum Heart 2B
207566	Gypsum Heart 2C
207567	Gypsum Heart 3A
207568	Gypsum Heart 3B
207569	Gypsum Heart 3C
207570	Gypsum Heart 4A
207574	Glen Canyon A
207575	Glen Canyon B
207576	Glen Canyon C
207577	Glen Canyon D
207600	Mormon Flat C
207601	Mormon Flat D
260525	GH Mill Site 5
260526	GH Mill Site 6
260527	GH Mill Site 7
260528	GH Mill Site 8
260529	GH Mill Site 9
260530	GH Mill Site 10
260533	GH Mill Site 13
263076	GH Mill Site 17

20

RECEIVED
B.L.M. AZ STATE OFFICE
AUG 3 3 20 PM '94
PHOENIX, ARIZONA

Form 186
(October 1987)

UNITED STATES --
DEPARTMENT OF THE INTERIOR
BUREAU OF LAND MANAGEMENT

Serial Number

A 22975

MINERAL ENTRY FINAL CERTIFICATE

Filing Fees, \$ 25.00	Receipt Number 1413410	Date December 23, 1988
Purchase Money, \$ 327.50	Receipt Number 1543953	Date August 31, 1987
		Date December 20, 1988

- R. S. 2325; 30 U.S.C. 29
- R. S. 2329, 2331; 30 U.S.C. 35
- R. S. 2337; 30 U.S.C. 42a
- Act of March 18, 1960, 30 U.S.C. 42(b)

On this day Superior Companies
P. O. Box 6497
1700 N. 7th Street, Suite 5
Phoenix, Arizona 85005

paid the filing fees and deposited the purchase money in the sum shown above for certain lode placer mining claim(s) and millsite known as:

Glen Canyon A, B, C, D, Mill Site
Gypsum Heart 2B GH No. 1, 2, 3, 4, Mill Site
Gypsum Heart 2C PLACER MINING CLAIM GH No. 5, 6, 7, 8, 9, 10, 11, 12 Mill Site
Gypsum Heart 3 A, 3 B GH No. 13, 14, 15 Mill Site
GYPSUM HEART 3C GH No. 16 Mill Site
Gypsum Heart 4 A, 4 D GH No. 17 Mill Site
MORMON FLAT C PLACER MINING CLAIM
MORMON FLAT D PLACER MINING CLAIM

Section 1, N1/4SW1, N1/2SW1, W1/2SE1SW1
Section 11, NE1/4NE1, E1/2NE1, N1/2SE1NE1
Section 12, Lots 21, 22, 23, 24, 25, W1/2SW1, NW1/4NW1, E1/2SW1NW1
TOWNSHIP 13 N. Range 5 E. GSR Meridian.

County Yavapai State Arizona
embracing 330.82 acres, in the Verde Mining District
and more particularly described in Mineral Survey Number N/A

EXPRESSLY EXCEPTING AND EXCLUDING from said purchase all that portion of the ground embraced in mining claim(s) or survey(s) designated as Survey(s) Number(s)

None

THEREFORE: Patent may issue if all is found regular and upon demonstration and verification of a valid discovery of a valuable mineral deposit and subject to the reservations, exceptions, and restrictions noted herein.

RECEIVED
B.L.M. AZ STATE OFFICE
AUG 3 3 20 PM '94
PHOENIX, ARIZONA

John T. Mezes
(Signature of Authorized Officer)

December 23, 1988
(Date)

John T. Mezes
Chief, Branch of Lands and Minerals Operations
(Title)

UNITED STATES
DEPARTMENT OF THE INTERIOR
BUREAU OF LAND MANAGEMENT

RECEIPT AND ACCOUNTING ADVICE

NO. 2062014 04

WB/AZ 08/03/94

Subject: CLAIM MAINTENANCE FEE 1995 (69)

2 34 13 6,900.00

Applicant:

SUPERIOR COMPANIES
100 W. COOLIDGE
PHOENIX AZ. 85013

Remitter: SAME CK. # 76194
230-9300

Assignor:

LEASE MANAGEMENT DATA NEW UPDATE PAYMENT

ORIGINAL SERIAL NO.	ASG.	TYPE	ST.	CTY.	FUND SYMBOL	ACRES/UNITS	RATE
AMD 87712, ET AL							

AMOUNT	ANV. DATE	EXP. DATE	BILL CYC.	S/C	DISTRICT	NEXT BILL	MISC. DATA	U of M	ACTUAL UNITS

ASSIGNMENT SERIAL NO.	ASG.	TYPE	ST.	CTY.	FUND SYMBOL	ACRES/UNITS	RATE

AMOUNT	ANV. DATE	EXP. DATE	BILL CYC.	S/C	DISTRICT	NEXT BILL	MISC. DATA	U of M	ACTUAL UNITS

APPLY REMITTANCE

ACTION	FUND SYMBOL	CTY.	AMOUNT
FILING FEE			
RENTAL			
UNEARNED			
REFUND			
TOTAL			
AMOUNT DUE			

Remarks:

69 { 87712 - 87727
87732 - 87733
87736 - 87737
87739
87749 - 87751
207544 - 207548
207554 - 207555
207561 - 207564
207571 - 207573
207598 - 207599
207602 - 207603
207607

207611
260521-24
260531-2
260534
263074-5
272763-5
272767-74
272783-4
272786
272788
272790

BY: DATE:

Lease in Escrow?
 KGS? Of Interest?
 Auto Escalates? Operating Rights?
 Auto Renew? Operator
Bond Filed?

FOR MMS USE ONLY		
BILLEE	NUMBER	FOREST REFUGE
OCS SECTION		
CODE		



87712
207543
260521
263074
272753
SR

100 West Coolidge • Phoenix, Arizona 85013 • (602) 230-9300 • FAX (602) 230-0189

August 30, 1993

Bureau of Land Management
Arizona State Office
Mining Claim Section
P. O. Box 16563
Phoenix, AZ 85011

HAND DELIVERED

Gentlemen:

Enclosed is Superior Companies check number 73074 in the amount of \$6,900.000. This check is for 1993 rental fees required by the 43 CFR Parts 3730, et al. for Assessment Year September 1, 1992 through August 31, 1993.

A list of the 69 mining claims being held by the rental fee of \$100.00 per claim is attached.

I have also attached a list of 20 claims included in Patent Application A-22975 which are exempt from the \$100.00 rental fee (43 CFR 3851.5) and a copy of the Mineral Entry Final Certificate. These attachments are to notify you that the claims included in the application are not to be considered abandoned by Superior Companies.

If you have any questions please call me at 230-9300.

Sincerely,

SUPERIOR COMPANIES

Candice L. Sterusky

Candice L. Sterusky
Administrative Assistant

Attachments: Claim listing for rental
Claim listing for Patent Application
Mineral Entry Final Certificate

RECEIVED
BLM AZ STATE OFFICE
Aug 30 3 50 PM '93
PHOENIX, ARIZONA

93+94
ENTERED IN COMPUTER

10-14-93
SR

ch 2-9-94
F. J. J. J.

69

AMC SERIAL NO.

CLAIM NAME

207561	}	Gypsum Heart A
207562		Gypsum Heart B
207563		Gypsum Heart C

207564		Gypsum Heart 2A
--------	--	-----------------

207571	}	Gypsum Heart 4B
207572		Gypsum Heart 4C
207573		Gypsum Heart 4D

207598	}	Mormon Flat A
207599		Mormon Flat B

207602	}	Mormon Flat E
207603		Mormon Flat F

207607		Virgin River C
--------	--	----------------

207611		Troy D
--------	--	--------

260521	}	GH Mill Site 1
260522		GH Mill Site 2
260523		GH Mill Site 3
260524		GH Mill Site 4
260531	}	GH Mill Site 11
260532		GH Mill Site 12
260534		GH Mill Site 14
263074	}	GH Mill Site 15
263075		GH Mill Site 16

272763	}	Verde Star 8C
272764		Verde Star 8D
272765		Verde Star 8E

272767	}	Verde Star 10A
272768		Verde Star 10B
272769		Verde Star 10C
272770		Verde Star 10D
272771		Verde Star 10E
272772		Verde Star 10F
272773		Verde Star 10G
272774		Verde Star 10H

272783	}	Verde Star 13A
272784		Verde Star 13B
272786		Verde Star 13D
272788		Verde Star 13F
272790		Verde Star 13H

RECEIVED
 B.L.M. AZ STATE OFFICE
 AUG 30 3 50 PM '93
 PHOENIX, ARIZONA

38
 By

UNITED STATES
DEPARTMENT OF THE INTERIOR
BUREAU OF LAND MANAGEMENT

Serial Number
A 22975

MINERAL ENTRY FINAL CERTIFICATE

Filing Fees, \$ 25.00	Receipt Number 1413410	Date December 23, 1988
Purchase Money, \$ 327.50	Receipt Number 1543953	Date August 31, 1987
		Date December 20, 1966

- R. S. 2325; 30 U.S.C. 29
- R. S. 2329, 2331; 30 U.S.C. 35
- R. S. 2337; 30 U.S.C. 42a
- Act of March 18, 1960, 30 U.S.C. 42(b)

On this day Superior Companies
P. O. Box 6497
1700 N. 7th Street, Suite 5
Phoenix, Arizona 85005

paid the filing fees and deposited the purchase money in the sum shown above for certain lode placer mining claim(s) and millsite known as:

Glen Canyon A, B, C, D	GH No. 1, 2, 3, 4 Mill Site
Gypsum Heart 2 B	GH No. 5, 6, 7, 8, 9, 10, 11, 12 Mill Site
Gypsum Heart 2C PLACER MINING CLAIM	GH No. 13, 14, 15 Mill Site
Gypsum Heart 3 A, 3 B	GH No. 16 Mill Site
GYPNUM HEART 3C	GH No. 17 Mill Site
Gypsum Heart 4 A, 4 D	
MORMON FLAT C PLACER MINING CLAIM	
MORMON FLAT D PLACER MINING CLAIM	

Section 1, N²SW⁴, N²SW⁴SW⁴, W²SE⁴SW⁴,
Section 11, NE¹NE¹, E¹NE¹, N¹SE¹NE¹,
Section 12, Lots 21, 22, 23, 24, 25, W¹E¹NW¹, NW¹NW¹, E¹SW¹NW¹,
Township 13 N. Range 5 E

GSR Meridian,

County Yavapai State Arizona
embracing 330.82 acres, in the Verde Mining District
and more particularly described in Mineral Survey Number N/A

EXPRESSLY EXCEPTING AND EXCLUDING from said purchase all that portion of the ground embraced in mining claim(s) or survey(s) designated as Survey(s) Number(s)

None

THEREFORE: Patent may issue if all is found regular and upon demonstration and verification of a valid discovery of a valuable mineral deposit and subject to the reservations, exceptions, and restrictions noted herein.

John T. Mezes
(Signature of Authorized Officer)

John T. Mezes
Chief, Branch of Lands and Minerals Operations
(Title)

December 23, 1988
(Date)

RECEIVED
B.L.M. AZ STATE OFFICE
AUG 30 3 50 PM '93
PHOENIX, ARIZONA

TR

SUPERIOR COMPANIES
100 WEST COOLIDGE
PHOENIX, AZ 85013
(602)230-9300

CLAIMS ASSOCIATED WITH PATENT APPLICATION A-22975

207565	Gypsum Heart 2B
207566	Gypsum Heart 2C
207567	Gypsum Heart 3A
207568	Gypsum Heart 3B
207569	Gypsum Heart 3C
207570	Gypsum Heart 4A
207574	Glen Canyon A
207575	Glen Canyon B
207576	Glen Canyon C
207577	Glen Canyon D
207600	Mormon Flat C
207601	Mormon Flat D
260525	GH Mill Site 5
260526	GH Mill Site 6
260527	GH Mill Site 7
260528	GH Mill Site 8
260529	GH Mill Site 9
260530	GH Mill Site 10
260533	GH Mill Site 13
263076	GH Mill Site 17

RECEIVED
BLM AZ STATE OFFICE
Aug 30 3 50 PM '93
PHOENIX, ARIZONA

*Do not
update
482
This page*



SUPERIOR COMPANIES
100 WEST COOLIDGE
PHOENIX, AZ 85013
(602)230-9300

AMC SERIAL NO.

MINING CLAIM NAME

87712	Calcium No. 1
87713	Calcium No. 2
87714	Calcium No. 3
87715	Calcium No. 4
87716	Calcium No. 5
87717	Calcium No. 6
87718	Calcium No. 7
87719	Calcium No. 8
87720	Calcium No. 9
87721	Calcium No. 10
87722	Calcium No. 11
87723	Calcium No. 12
87724	Calcium No. 13
87725	Calcium No. 14
87726	Calcium No. 15
87727	Calcium No. 16

87732	Billy H
87733	Billy I
87736	Billy R
87737	Billy S
87739	Billy Fraction

87749	S & F Assoc. Placer No. 23
87750	S & F Assoc. Placer No. 25
87751	S & F Assoc. Placer No. 26

207544	Libby 1B
207545	Libby 1C
207546	Libby 1D
207547	Libby 1E
207548	Libby 1F

207554	Libby 2E
207555	Libby 2F

RECEIVED
B.L.M. AZ STATE OFFICE
PHOENIX, ARIZONA
AUG 30 3 50 PM '93



SUPERIOR COMPANIES

100 West Coolidge • Phoenix, Arizona 85013 • (602) 230-9300 • FAX (602) 230-0189

August 30, 1993

Bureau of Land Management
Arizona State Office
Mining Claim Section
P. O. Box 16563
Phoenix, AZ 85011

HAND DELIVERED

Gentlemen:

Enclosed is Superior Companies check number 73075 in the amount of \$6,900.000. This check is for 1994 rental fees required by the 43 CFR Parts 3730, et al. for Assessment Year September 1, 1993 through August 31, 1994.

A list of the 69 mining claims being held by the rental fee of \$100.00 per claim is attached.

I have also attached a list of 20 claims included in Patent Application A-22975 which are exempt from the \$100.00 rental fee (43 CFR 3851.5) and a copy of the Mineral Entry Final Certificate. These attachments are to notify you that the claims included in the application are not to be considered abandoned by Superior Companies.

If you have any questions please call me at 230-9300.

Sincerely,

SUPERIOR COMPANIES

Candice L. Sterusky
Administrative Assistant

Attachments: Claim listing for rental
Claim listing for Patent Application
Mineral Entry Final Certificate

RECEIVED
B.L.M. AZ STATE OFFICE
PHOENIX, ARIZONA
AUG 30 3 49 PM '93

SUPERIOR COMPANIES
100 WEST COOLIDGE
PHOENIX, AZ 85013
(602)230-9300

AMC SERIAL NO.

MINING CLAIM NAME

87712	Calcium No. 1
87713	Calcium No. 2
87714	Calcium No. 3
87715	Calcium No. 4
87716	Calcium No. 5
87717	Calcium No. 6
87718	Calcium No. 7
87719	Calcium No. 8
87720	Calcium No. 9
87721	Calcium No. 10
87722	Calcium No. 11
87723	Calcium No. 12
87724	Calcium No. 13
87725	Calcium No. 14
87726	Calcium No. 15
87727	Calcium No. 16

87732	Billy H
87733	Billy I
87736	Billy R
87737	Billy S

87739	Billy Fraction
-------	----------------

87749	S & F Assoc. Placer No. 23
87750	S & F Assoc. Placer No. 25
87751	S & F Assoc. Placer No. 26

207544	Libby 1B
207545	Libby 1C
207546	Libby 1D
207547	Libby 1E
207548	Libby 1F

207554	Libby 2E
207555	Libby 2F

RECEIVED
D.L.M. AZ STATE OFFICE
AUG 30 3 49 PM '93
PHOENIX, ARIZONA

AMC SERIAL NO.

CLAIM NAME

207561	Gypsum Heart A
207562	Gypsum Heart B
207563	Gypsum Heart C
207564	Gypsum Heart 2A
207571	Gypsum Heart 4B
207572	Gypsum Heart 4C
207573	Gypsum Heart 4D
207598	Mormon Flat A
207599	Mormon Flat B
207602	Mormon Flat E
207603	Mormon Flat F
207607	Virgin River C
207611	Troy D
260521	GH Mill Site 1
260522	GH Mill Site 2
260523	GH Mill Site 3
260524	GH Mill Site 4
260531	GH Mill Site 11
260532	GH Mill Site 12
260534	GH Mill Site 14
263074	GH Mill Site 15
263075	GH Mill Site 16
272763	Verde Star 8C
272764	Verde Star 8D
272765	Verde Star 8E
272767	Verde Star 10A
272768	Verde Star 10B
272769	Verde Star 10C
272770	Verde Star 10D
272771	Verde Star 10E
272772	Verde Star 10F
272773	Verde Star 10G
272774	Verde Star 10H
272783	Verde Star 13A
272784	Verde Star 13B
272786	Verde Star 13D
272788	Verde Star 13F
272790	Verde Star 13H

RECEIVED
 B.L.M. AZ STATE OFFICE
 AUG 30 3 49 PM '93
 PHOENIX, ARIZONA

38
[Handwritten signature]

MINERAL ENTRY FINAL CERTIFICATE

Filing Fees, \$ 25.00	Receipt Number 1413410	Date December 23, 1988
Purchase Money, \$ 827.50	Receipt Number 1543953	Date August 31, 1987
		Date December 20, 1988

- R. S. 2325; 30 U.S.C. 29
- R. S. 2329, 2331; 30 U.S.C. 35
- R. S. 2337; 30 U.S.C. 42a
- Act of March 18, 1960, 30 U.S.C. 42(b)

On this day Superior Companies
P. O. Box 6497
1700 N. 7th Street, Suite 5
Phoenix, Arizona 85005

paid the filing fees and deposited the purchase money in the sum shown above for certain lode placer mining claim(s) and millsite known as:

Glen Canyon A, B, C, D Mill Site
Gypsum Heart 23B GH No. 1, 2, 3, 4 Mill Site
Gypsum Heart 2C PLACER MINING CLAIM GH No. 5, 6, 7, 8, 9, 10, 11, 12 Mill Site
GYPSUM HEART 3 A, 3 B GH No. 13, 14, 15 Mill Site
GYPSUM HEART 3C GH No. 16 Mill Site
Gypsum Heart 4 A, 4 D GH No. 17 Mill Site
MORMON FLAT C PLACER MINING CLAIM
MORMON FLAT D PLACER MINING CLAIM

Section 1, N1/4SW1, N1/2SW1, W1/2SW1,
Section 11, NE1/4E1, E1/2NE1, N1/2SE1E1,
Section 12, Lots 21, 22, 23, 24, 25, W1/2NW1, NW1/4NW1, E1/2SW1E1.
Township 13 N. Range 5 E. GSR Meridian,

County Yavapai State Arizona
embracing 330.82 acres, in the Verde Mining District
and more particularly described in Mineral Survey Number N/A

EXPRESSLY EXCEPTING AND EXCLUDING from said purchase all that portion of the ground embraced in mining claim(s) or survey(s) designated as Survey(s) Number(s)

None

THEREFORE: Patent may issue if all is found regular and upon demonstration and verification of a valid discovery of a valuable mineral deposit and subject to the reservations, exceptions, and restrictions noted herein.

RECEIVED
B.L.M. AZ STATE OFFICE
AUG 30 3 49 PM '93
PHOENIX, ARIZONA

John T. Mezes
(Signature of Authorized Officer)

John T. Mezes
Chief, Branch of Lands and Minerals Operations
(Title)

December 23, 1988
(Date)

SUPERIOR COMPANIES
100 WEST COOLIDGE
PHOENIX, AZ 85013
(602)230-9300

CLAIMS ASSOCIATED WITH PATENT APPLICATION A-22975

207565	Gypsum Heart 2B
207566	Gypsum Heart 2C
207567	Gypsum Heart 3A
207568	Gypsum Heart 3B
207569	Gypsum Heart 3C
207570	Gypsum Heart 4A
207574	Glen Canyon A
207575	Glen Canyon B
207576	Glen Canyon C
207577	Glen Canyon D
207600	Mormon Flat C
207601	Mormon Flat D
260525	GH Mill Site 5
260526	GH Mill Site 6
260527	GH Mill Site 7
260528	GH Mill Site 8
260529	GH Mill Site 9
260530	GH Mill Site 10
260533	GH Mill Site 13
263076	GH Mill Site 17

RECEIVED
B.L.M. AZ STATE OFFICE
PHOENIX, ARIZONA
AUG 30 3 49 PM '93

*do not
update
482
this page*



UNITED STATES
DEPARTMENT OF THE INTERIOR
BUREAU OF LAND MANAGEMENT

RECEIPT AND ACCOUNTING ADVICE

NO. 2025736 04

WG/AZ 08/30/93

Subject: CLAIM RENTAL FEE 1993 & 1994 (69) 2 142 13 13,800.00

Applicant:
SUPERIOR CO.
100 W. COOLIDGE
PHOENIX AZ 85013

Remitter: SAME CK. # 73074-73075

Assignor:

LEASE MANAGEMENT DATA NEW UPDATE PAYMENT

ORIGINAL SERIAL NO.	ASG.	TYPE	ST.	CTY.	FUND SYMBOL	ACRES/UNITS	RATE
AMC 87712, ET AL							

AMOUNT	ANV. DATE	EXP. DATE	BILL CYC.	S/C	DISTRICT	NEXT BILL	MISC. DATA	U of M	ACTUAL UNITS

ASSIGNMENT SERIAL NO.	ASG.	TYPE	ST.	CTY.	FUND SYMBOL	ACRES/UNITS	RATE

AMOUNT	ANV. DATE	EXP. DATE	BILL CYC.	S/C	DISTRICT	NEXT BILL	MISC. DATA	U of M	ACTUAL UNITS

APPLY REMITTANCE

ACTION	FUND SYMBOL	CTY.	AMOUNT
FILING FEE			
RENTAL			
UNEARNED			
REFUND			
TOTAL			
AMOUNT DUE			

Remarks:

BY: _____ DATE: _____

- Lease in Escrow?
- KGS? Of Interest?
- Auto Escalates? Operating Rights?
- Auto Renew? Operator
- Bond Filed?

FOR MMS USE ONLY	
BILLEE NUMBER	FOREST REFUGE
OCS SECTION	
CODE	

MINING CLAIMS FOR SUPERIOR COMPANIES
SERIAL NUMBER ORDER

Serial Number (AMC NUMBER) Claim Name

✓ 87527 through 87541 ✓	Drake Limestone Nos. 1 - 15
✓ 87712 through 87727)	Calcium Nos. 1 - 16
✓ 87728 through 87739)	Billy D through J; Q - T and Billy Fraction
✓ 87749 through 87751)	S & F Assoc. Placer Nos. 23, 25, 26
✓ 87752 through 87758)	Superior Limestone Nos. 1 - 7
✓ 207543 through 207549	Libby 1A - 1G
✓ 207550 through 207556	Libby 2A - 2G
✓ 207557 through 207560	Gypsum Queen A - D
✓ 207561 through 207563	Gypsum Heart A - C
✓ 207564 through 207566	Gypsum Heart 2A - 2C
✓ 207567 through 207569	Gypsum Heart 3A - 3C
✓ 207570 through 207573	Gypsum Heart 4A - 4D
✓ 207574 through 207577	Glen Canyon A - D
✓ 207578 through 207593	Verde Star 14A - 14H and Verde Star 17A - 17H
✓ 207594 through 207595	Diamond Creek A - B
✓ 207596 through 207597	Cliff Dweller E - F
✓ 207598 through 207604	Mormon Flat A - G
✓ 207605 through 207607	Virgin River A - C
✓ 207608 through 207615	Troy A - H
✓ 207616 through 207617	Woody Fraction A - B
✓ 207618 through 207619	Cliff Dweller Fraction A - B
✓ 272753 through 272760	Verde Star 5A - 5H
✓ 272761 through 272766	Verde Star 8A - 8F
✓ 272767 through 272774	Verde Star 10A - 10H
✓ 272775 through 272782	Verde Star 12A - 12H
✓ 272783 through 272790	Verde Star 13A - 13H

Separate papers

260521 through 260534 ✓
263074 through 263076 ✓


GH Mill Sites 1 - 14 } *Separate paper*
GH Mill Sites 15 - 17 }

9:00 A.M.
PHOENIX, ARIZONA

RECEIVED
D.L.M. AZ STATE OFFICE
DEC 3 1922

When recorded, mail to:

**INDEXED &
MICROFILMED**

	INSTRUMENT # 9245403	
	OFFICIAL RECORDS OF YAVAPAI COUNTY PATSY C. JENNEY	
	REQUEST OF: SUPERIOR COMPANIES	
	DATE: 10/21/92	TIME: 11:15
	FEE: 5.00	SC: 4.00 PT:
	BOOK 2547 PAGE 124 PAGES: 002	

BR	FILE
	5
MAP	5
	5
PCL	5
	5
	14

CAPTION HEADING: AFFIDAVIT OF PERFORMANCE OF
ANNUAL ASSESSMENT WORK

RECEIVED
B.L.M. AZ STATE OFFICE

DEC 3 '92

9:00 A.M.
PHOENIX, ARIZONA

BOOK **2547** PAGE **124**

(THIS FORM FOR RECORDER'S USE ONLY)

Affidavit of Labor Performed and Improvements Made

RECEIVED
BLM. AZ STATE OFFICE
DEC 3 1992

9:00 AM
PHOENIX, ARIZONA

STATE OF ARIZONA, }
County of Maricopa } ss.

87527

87712

SR

Donald E. Fischer being duly sworn, deposes and

says that he is a citizen of the United States and more than twenty-one years of age, and resides at Phoenix in Maricopa County, State of Arizona, and is personally acquainted with the mining claim known as Drake Limestone Nos. 1 through 15 ✓

87527-87541V

mining claim, situate in unknown

Mining District, County of Yavapai, State of Arizona, the location notice of which

is recorded in the office of the County Recorder of said County, in Book 336 of Records of

Mines, at page 524-536; that between the 1st day of September, A. D. 1991,

and the 31st day of August, A. D. 1992, at least One Thousand Five

Hundred (\$1,500.00) dollars worth of work and improvements were

done and performed upon said claim, not including the location work of said claim. Such work

and improvements were made by and at the expense of SUPERIOR COMPANIES

owner of said claim for the purpose of complying with the laws of the United States pertaining to assessment of annual work, and

Dee Dugan, Bob Talley, Jerry Sims, Ed Davidson

were the men employed by said owner and who labored upon said claim, did said work and improvements, the same being as follows, to-wit: Repaired roadway from highway to quarry. Stockpiled, loaded and hauled 100 tons to processing plant.

SEAL

BOOK 2547 PAGE 125

Donald E. Fischer

Subscribed and sworn to before me this 1st day of October, A. D. 1992

(My commission expires My Commission Expires Aug. 12, 1994)

Holly V. Baird
Notary Public.

Affidavit of Labor Performed and Improvements Made

92 4418

STATE OF ARIZONA
COUNTY OF APACHE) ss.

I hereby certify that the within instrument was filed and recorded on 31 19 92, at 11A in Book No. 688, Page 71 at the request of Superior Companies
MARY B. CHAVEZ, Recorder
Mary B. Chavez



STATE OF ARIZONA,
County of Maricopa) ss.

Donald E. Fischer being duly sworn, deposes and says that he is a citizen of the United States and more than twenty-one years of age, and resides at Phoenix in Maricopa County, State of Arizona, and is personally acquainted with the mining claim known as Calcium 1 through 16


89912-89927

mining claim, situate in St. Johns Mining District, County of Apache, State of Arizona, the location notice of which is recorded in the office of the County Recorder of said County, in Book 8 of Records of Mines, at page 99-144; that between the 1st day of September, A. D. 1991, and the 31st day of August, A. D. 1992, at least One Thousand Six Hundred (\$1,600.00) dollars worth of work and improvements were done and performed upon said claim, not including the location work of said claim. Such work and improvements were made by and at the expense of SUPERIOR COMPANIES

owner of said claim for the purpose of complying with the laws of the United States pertaining to assessment of annual work, and
Efren Chavez
John Ayotte
Alfonso Chavez

were the men employed by said owner and who labored upon said claim, did said work and improvements, the same being as follows, to-wit: Dug test holes, rebuilt existing haul road to scales. Bladed, graded and performed drainage work on haul road from County Road to the Plant.

RECEIVED
D.M. AZ STATE OFFICE
DEC 3 1992
9:00 A.M.
PHOENIX, ARIZONA



Superior Companies by Donald E. Fischer


Subscribed and sworn to before me this 15th day of July, A. D. 1992

(My commission expires Sept. 22, 1992)

Candice J. Stersky
DKT 688 PAGE 7 Notary Public.

When recorded, mail to:

**INDEXED &
MICROFILMED**

	INSTRUMENT # 9245404	
	OFFICIAL RECORDS OF YAVAPAI COUNTY PATSY C. JENNEY	
REQUEST OF: SUPERIOR COMPANIES		
DATE: 10/21/92 TIME: 11:15		
FEE: 5.00 SC: 4.00 PT:		
BOOK 2547 PAGE 126 PAGES: 003		

12/21	14
12/22	14
12/23	14
12/24	14
12/25	14
12/26	14
12/27	14
12/28	14
12/29	14
12/30	14
12/31	14

CAPTION HEADING: AFFIDAVIT OF PERFORMANCE OF ANNUAL ASSESSMENT
WORK

DO NOT REMOVE
THIS IS PART OF THE OFFICIAL DOCUMENT

9:00 A.M.
PHOENIX, ARIZONA

RECEIVED
DEC 3 '92
B.L.M. AZ STATE OFFICE

BOOK 2547 PAGE 126
(THIS FORM FOR RECORDER'S USE ONLY)

Affidavit of Labor Performed and Improvements Made

RECEIVED
 BLM AT STATE OFFICE
 DEC 3 1992

PHOENIX, ARIZONA
 9:00 A.M.

STATE OF ARIZONA, }
 County of MARICOPA } ss.

..... Donald E. Fischer being duly sworn, deposes and says that he is a citizen of the United States and more than twenty-one years of age, and resides at Phoenix in Maricopa County, State of Arizona, and is personally acquainted with the mining claim known as Billy D., Billy E., Billy F., Billy G., Billy H., Billy I., Billy J., Billy Q., Billy R., Billy S., Billy T., and Billy Fraction mining claim, situate in unknown (SEE ATTACHED AMENDMENT) Mining District, County of Yavapai, State of Arizona, the location notice of which is recorded in the office of the County Recorder of said County, in Book 260 of Records of Mines, at page **SEE BELOW; that between the 1st day of September, A. D. 1991, and the 31st day of August, A. D. 1992, at least ONE THOUSAND TWO HUNDRED (\$1,200.00) dollars worth of work and improvements were done and performed upon said claim, not including the location work of said claim. Such work and improvements were made by and at the expense of SUPERIOR COMPANIES

owner..... of said claim for the purpose of complying with the laws of the United States pertaining to assessment of annual work, and Brian Dugan, Bob Talley, David Williams, Jerry Sims and Ed Davidson

were the men employed by said owner.....and who labored upon said claim, did said work and improvements, the same being as follows, to-wit: Bladed and watered roadway, stockpiled, loaded and hauled 200 tons of material to processing plant.

- | | |
|--------------------------------------|--|
| <u>** Billy D, Book 260, page 70</u> | <u>Billy J, Book 260, page 76</u> |
| <u>Billy E, Book 260, page 71</u> | <u>Billy Q, Book 260, page 83</u> |
| <u>Billy F, Book 260, page 72</u> | <u>Billy R, Book 260, page 84</u> |
| <u>Billy G, Book 260, page 73</u> | <u>Billy S, Book 260, page 85</u> |
| <u>Billy H, Book 260, page 74</u> | <u>Billy T, Book 260, page 86</u> |
| <u>Billy I, Book 260, page 75</u> | <u>Billy Fraction, Book 260, page 92</u> |

SEAL

BOOK 2547 PAGE 127

Donald E. Fischer

Subscribed and sworn to before me this 1st day of October, A. D. 1992

(My commission expires My Commission Expires Aug. 12, 1994)

Tracy V. Baird
Notary Public.

AMENDMENT

CLAIM NAME AMC NO. LEGAL DESCRIPTION

BILLY D-	87728	NE CORNER OF THE SE4 SEC. 14, T13N, R5E, G&SRB&M
BILLY E.	87729	NE CORNER OF THE W2SW4 SEC. 14, T13N, R5E, G&SRB&M
BILLY F	87730	NE CORNER OF THE SE4 SEC. 15, T13N, R5E, G&SRB&M
BILLY G-	87731	NE CORNER OF THE W2SW4 SEC. 15, T13N, R5E, G&SRB&M
BILLY H-	87732	NE CORNER OF THE NW4 SEC. 22, T13N, R5E, G&SRB&M
BILLY I-	87733	NE CORNER OF SEC. 22, T13N, R5E, G&SRB&M
BILLY J -	87734	NE CORNER OF THE NW4 SEC. 23, T13N, R5E, G&SRB&M
BILLY Q-	87735	NE CORNER OF THE SW4 SEC. 23, T13N, R5E, G&SRB&M
BILLY R-	87736	NE CORNER OF THE SE4 SEC. 22, T13N, R5E, G&SRB&M
BILLY S-	87737	NE CORNER OF SEC. 27, T13N, R5E, G&SRB&M
BILLY T-	87738	NE CORNER OF THE NW4 SEC. 26, T13N, R5E, G&SRB&M
BILLY- FRACTION	87739	NE CORNER OF THE NW4 SEC. 27, T13N, R5E, G&SRB&M

9:00 A.M.
PHOENIX, ARIZONA

RECEIVED
BLM. AZ STATE OFFICE
DEC 3 '92

Affidavit of Labor Performed and Improvements Made

RECEIVED
BLM AZ STATE OFFICE
DEC 3 1992
9:00 A.M.
PHOENIX, ARIZONA


STATE OF ARIZONA, }
County of MARICOPA } ss.

Donald E. Fischer being duly sworn, deposes and says that he is a citizen of the United States and more than twenty-one years of age, and resides at Phoenix in Maricopa County, State of Arizona, and is personally acquainted with the mining claim known as S & F Association Placer No. 23 Section 27 T6S R16E G&SRB&M 87749

mining claim, situate in San Pedro Mining District, County of Pinal, State of Arizona, the location notice of which is recorded in the office of the County Recorder of said County, in Book 53 of Records of Mines, at page 292; that between the 1st day of September, A. D. 1991, and the 31st day of August A. D. 1992, at least ONE HUNDRED (\$100.00) dollars worth of work and improvements were done and performed upon said claim, not including the location work of said claim. Such work and improvements were made by and at the expense of SUPERIOR COMPANIES

owner of said claim for the purpose of complying with the laws of the United States pertaining to assessment of annual work, and Vicki Wold

were the men employed by said owner and who labored upon said claim, did said work and improvements, the same being as follows, to-wit: Removed overburden at claim site



Donald E. Fischer

Subscribed and sworn to before me this 1st day of October, A. D. 1992

Holly V. Baird
Notary Public.

(My commission expires My Commission Expires Aug. 12, 1994)

② 5.00-4-5

When recorded mail to: 1861-605

Superior Companies
100 W. Coolidge
Phoenix, Az 85013



OFFICIAL RECORDS OF
PINAL COUNTY RECORDER
KATHLEEN C. FELIX

DATE: 23OCT92 TIME: 1450
FEE: \$5.00 \$4.00 \$5.00
PAGES: 002
DOCKET: 1861 PAGE: 605
INSTRUMENT # 058826

(The above space reserved for recording information)

CAPTION HEADING

9:00 A.M.
PHOENIX, ARIZONA

DEC 3 '92

RECEIVED
S.I.M. AZ STATE OFFICE

Affidavit of Labor Performed and Improvements Made

Affidavit of Labor Performed and Improvements Made

RECEIVED
BLM. AZ STATE OFFICE

DEC 3 1992

9:00 A.M.
PHOENIX, ARIZONA


STATE OF ARIZONA, }
County of MARICOPA } ss.

Donald E. Fischer being duly sworn, deposes and says that he is a citizen of the United States and more than twenty-one years of age, and resides at Phoenix in Maricopa County, State of Arizona, and is personally acquainted with the mining claim known as S & F Association Placer #25 Section 28, Township 6S, Range 16E, G&SRB&M 87950 ✓

mining claim, situate in San Pedro Mining District, County of Pinal, State of Arizona, the location notice of which is recorded in the office of the County Recorder of said County, in Book 233 of Records of Mines, at page 212; that between the 1st day of September, A. D. 1991, and the 31st day of August, A. D. 1992, at least ONE HUNDRED (\$100.00) dollars worth of work and improvements were done and performed upon said claim, not including the location work of said claim. Such work and improvements were made by and at the expense of SUPERIOR COMPANIES

owner of said claim for the purpose of complying with the laws of the United States pertaining to assessment of annual work, and Vicki Wold

were the men employed by said owner and who labored upon said claim, did said work and improvements, the same being as follows, to-wit: Repaired road to claim and removed overburden on claim site



Donald E. Fischer

Subscribed and sworn to before me this 1st day of October, A. D. 1992

Holly V. Baird
Notary Public.

(My commission expires Aug. 12, 1994)

1861-603

When recorded mail to:
Superior Companies
100 W. Coolidge
Phoenix, Az 85013
met 2



OFFICIAL RECORDS OF
PINAL COUNTY RECORDER
KATHLEEN C. FELIX

DATE: 23OCT92 TIME: 1450
FEE: \$5.00 \$4.00 \$5.00
PAGES: 002
DOCKET: 1861 PAGE: 603
INSTRUMENT # 058825

(The above space reserved for recording information)

CAPTION HEADING

Affidavit of Labor Performed and Improvements Made

9:00 A.M.
PHOENIX, ARIZONA

DEC 3 '92

RECEIVED
B.L.M. AZ STATE OFFICE

Affidavit of Labor Performed and Improvements Made

RECEIVED
D.M. STATE OFFICE
DEC 3 1992

9:00 A.M.
PHOENIX, ARIZONA

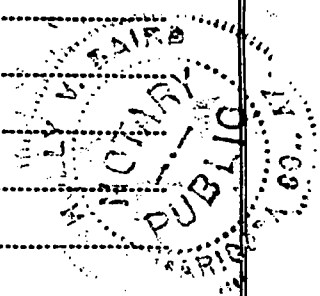
STATE OF ARIZONA, }
County of Maricopa } ss.

Donald E. Fischer being duly sworn, deposes and says that he is a citizen of the United States and more than twenty-one years of age, and resides at Phoenix in Maricopa County, State of Arizona, and is personally acquainted with the mining claim known as S. & F. Association Placer #26 ✓
Section 26, T6S, R16E, G&SRB&M 89951 ✓

mining claim, situate in San Pedro Mining District, County of Pinal, State of Arizona, the location notice of which is recorded in the office of the County Recorder of said County, in Book 244 of Records of Mines, at page 131; that between the 1st day of September, A. D. 1991, and the 31st day of August, A. D. 1992, at least ONE HUNDRED (\$100.00) dollars worth of work and improvements were done and performed upon said claim, not including the location work of said claim. Such work and improvements were made by and at the expense of SUPERIOR COMPANIES

owner of said claim for the purpose of complying with the laws of the United States pertaining to assessment of annual work, and Vicki Wold

were the men employed by said owner and who labored upon said claim, did said work and improvements, the same being as follows, to-wit: Repaired road to claim and removed overburden on claim site.



Donald E. Fischer

Subscribed and sworn to before me this 1st day of October, A. D. 1992

Holly V. Baird
Notary Public.

(My commission expires My Commission Expires Aug. 12, 1994.)

Affidavit of Labor Performed and Improvements Made

RECEIVED
S.M. AZ STATE OFFICE
DEC 3 1992

9:00 A.M.
PHOENIX, ARIZONA

STATE OF ARIZONA, }
County of Maricopa } ss.

Donald E. Fischer being duly sworn, deposes and says that he is a citizen of the United States and more than twenty-one years of age, and resides at Phoenix in Maricopa County, State of Arizona, and is personally acquainted with the mining claim known as Superior Limestone Nos. 1 - 7

89752-89758

mining claim, situate in unknown Mining District, County of Yavapai, State of Arizona, the location notice of which is recorded in the office of the County Recorder of said County, in Book 921 of Records of Mines, at page 159-165; that between the 1st day of September, A. D. 1991, and the 31st day of August, A. D. 1992, at least Seven hundred (\$700.00) dollars worth of work and improvements were done and performed upon said claim, not including the location work of said claim. Such work and improvements were made by and at the expense of SUPERIOR COMPANIES

owner of said claim for the purpose of complying with the laws of the United States pertaining to assessment of annual work, and Dee Dugan, Bob Talley, Jerry Sims and Ed Davidson

were the men employed by said owner and who labored upon said claim, did said work and improvements, the same being as follows, to-wit: Repaired roadway from highway to quarry, stockpiled, loaded, and hauled 100 tons of material to processing plant.

SEAL

BOOK 2547 PAGE 130

Donald E. Fischer

Subscribed and sworn to before me this 1st day of October, A. D. 1992

(My commission expires Commission Expires Aug. 12, 1994)

Holly V. Baird
Notary Public.

@5,00-4-5

1861-607

When recorded mail to:

*Superior Companies
100 W. Coolidge
Phoenix, Az 85013*



OFFICIAL RECORDS OF
PINAL COUNTY RECORDER
KATHLEEN C. FELIX

DATE: 23OCT92 TIME: 1450
FEE: \$5.00 \$4.00 \$5.00
PAGES: 002
DOCKET: 1861 PAGE: 607
INSTRUMENT # 058827

(The above space reserved for recording information)

CAPTION HEADING

9:00 A.M.
PHOENIX, ARIZONA

DEC 3 '92

RECEIVED
PINAL COUNTY RECORDER
OFFICE

Affidavit of Labor Performed and Improvements Made

MINING CLAIMS FOR SUPERIOR COMPANIES
SERIAL NUMBER ORDER

<u>Serial Number (AMC NUMBER)</u>	<u>Claim Name</u>
15 87527 through 87541	Drake Limestone Nos. 1 - 15 15
16 87712 through 87727	Calcium Nos. 1 - 16 16
12 87728 through 87739	Billy D through J; Q - T 12 and Billy Fraction
3 87749 through 87751	S & F Assoc. Placer Nos. 23, 25, 26 3
7 87752 through 87758	Superior Limestone Nos. 1 - 7
7 207543 through 207549	Libby 1A - 1G
7 207550 through 207556	Libby 2A - 2G
4 207557 through 207560	Gypsum Queen A - D
3 207561 through 207563	Gypsum Heart A - C
3 207564 through 207566	Gypsum Heart 2A - 2C
3 207567 through 207569	Gypsum Heart 3A - 3C
4 207570 through 207573	Gypsum Heart 4A - 4D
4 207574 through 207577	Glen Canyon A - D
16 207578 through 207593	Verde Star 14A - 14H and Verde Star 17A - 17H
2 207594 through 207595	Diamond Creek A - B
2 207596 through 207597	Cliff Dweller E - F
7 207598 through 207604	Mormon Flat A - G
3 207605 through 207607	Virgin River A - C
8 207608 through 207615	Troy A - H
2 207616 through 207617	Woody Fraction A - B
2 207618 through 207619	Cliff Dweller Fraction A - B
8 272753 through 272760	Verde Star 5A - 5H
6 272761 through 272766	Verde Star 8A - 8F
8 272767 through 272774	Verde Star 10A - 10H
8 272775 through 272782	Verde Star 12A - 12H
8 272783 through 272790	Verde Star 13A - 13H
14 260521 through 260534	GH Mill Sites 1 - 14
3 263074 through 263076	GH Mill Sites 15 - 17

5000 1/4
 TOMBIC, ARIZONA 1

Nov 26 1911

RECEIVED
 PLIMAZ STATE OFFICE

Affidavit of Labor Performed and Improvements Made

87712
91 4613

STATE OF ARIZONA) Fee No.
COUNTY OF APACHE) ss.
I hereby certify that:
the within instrument was filed and
recorded 8-2-91 at 11:30 am
in docket No. 656, Page 252
at the request of Superior Companies
MARY B. CHAVEZ, Recorder
B. [Signature] Deputy

STATE OF ARIZONA, }
County of Maricopa } ss.

Donald E. Fischer being duly sworn, deposes and says that he is a citizen of the United States and more than twenty-one years of age, and resides at Phoenix in Maricopa County, State of Arizona, and is personally acquainted with the mining claim known as Calcium 1 through 16

mining claim, situate in St. Johns Mining District, County of Apache, State of Arizona, the location notice of which is recorded in the office of the County Recorder of said County, in Book 8 of Records of Mines, at page 99-144; that between the 1st day of September, A. D. 1990, and the 31st day of August, A. D. 1991, at least One Thousand Six Hundred (\$1,600.00) dollars worth of work and improvements were done and performed upon said claim, not including the location work of said claim. Such work and improvements were made by and at the expense of SUPERIOR COMPANIES

owner of said claim for the purpose of complying with the laws of the United States pertaining to assessment of annual work, and

- Efren Chavez
- John Ayotte
- Alfonso Chavez

were the men employed by said owner and who labored upon said claim, did said work and improvements, the same being as follows, to-wit: Fixed gate, bladed haul road, dug test holes and dozed

RECEIVED
BLANK STATE OFFICE
NOV 25 91
910 MARICOPA
PHOENIX, ARIZONA

RECEIVED
AUG - 6 1991
SUPERIOR COMPANIES
PHOENIX, ARIZONA

Subscribed and sworn to before me this 17th day of July, A. D. 1991

(My commission expires 9/22/92)

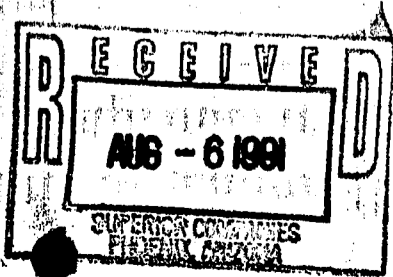
DKT 656 PAGE 252

Notary Public
Candice L. Stawsky
A. D. 1991

000 191

Handwritten notes and scribbles in the top right corner.

Main body of the document containing several paragraphs of text, which is mostly illegible due to heavy noise and poor scan quality.



01 5078

AMENDMENT

CLAIM NAME - AMC NUMBER - LEGAL DESCRIPTION

Billy D - 87728 - NE corner of the SE⁴ Sec. 14, T13N, R5E, G&SRB&M
Billy E - 87729 - NE corner of the W²SW⁴ Sec. 14, T13N, R5E, G&SRB&M
Billy F - 87730 - NE corner of the SE⁴ Sec. 15, T13N, R5E, G&SRB&M
Billy G - 87731 - NE corner of the W²SW⁴ Sec. 15, T13N, R5E, G&SRB&M
Billy H - 87732 - NE corner of the NW⁴ Sec. 22, T13N, R5E, G&SRB&M
Billy I - 87733 - NE corner of Sec. 22, T13N, R5E, G&SRB&M
Billy J - 87734 - NE corner of the NW⁴ Sec. 23, T13N, R5E, G&SRB&M
Billy Q - 87735 - NE corner of the SW⁴ Sec. 23, T13N, R5E, G&SRB&M
Billy R - 87736 - NE corner of the SE⁴ Sec. 22, T13N, R5E, G&SRB&M
Billy S - 87737 - NE corner of Sec. 27, T13N, R5E, G&SRB&M
Billy T - 87738 - NE corner of the NW⁴ Sec. 26, T13N, R5E, G&SRB&M
Billy
Fraction - 87739 - NE corner of the NW⁴ Sec. 27, T13N, R5E, G&SRB&M

BOOK 2404 PAGE 677

PHOENIX, ARIZONA
9:00 A.M.

NOV 26 '91

Amendment

RECEIVED
BLM, AZ STATE OFFICE

Affidavit of Labor Performed and Improvements Made

87712
Dr

BK	FL
\$4	\$5
\$1	\$14

STATE OF ARIZONA, }
County of Maricopa } ss.

..... Donald E. Fischer being duly sworn, deposes and says that he is a citizen of the United States and more than twenty-one years of age, and resides at Phoenix in Maricopa County, State of Arizona, and is personally acquainted with the mining claim known as Billy D. Billy E. Billy F. Billy G. Billy H. Billy I; Billy J, Billy Q, Billy R, Billy S, Billy T, and Billy Fraction mining claim, situate in unknown (SEE ATTACHED AMENDMENT)

Mining District, County of Yavapai, State of Arizona, the location notice of which is recorded in the office of the County Recorder of said County, in Book 260 of Records of Mines, at page BELOW; that between the 1st day of September, A. D. 1990, and the 31st day of August, A. D. 1991, at least One thousand two hundred (\$1,200.00) dollars worth of work and improvements were done and performed upon said claim, not including the location work of said claim. Such work and improvements were made by and at the expense of Superior Companies


owner..... of said claim for the purpose of complying with the laws of the United States pertaining to assessment of annual work, and Bruce McDonald, Allen Hudson, Glen Boyce, David Williams, Ed Davidson

were the men employed by said owner..... and who labored upon said claim, did said work and improvements, the same being as follows, to-wit: Located and rebuilt claim boundary markers. Collected mineral samples. (Wooden markers were replaced with steel tee posts and rock monuments were rebuilt)

- | | |
|-----------------------------|-----------------------------------|
| *Billy D, Book 260, page 70 | Billy J, Book 260, page 76 |
| Billy E, Book 260, page 71 | Billy Q, Book 260, page 83 |
| Billy F, Book 260, page 72 | Billy R, Book 260, page 84 |
| Billy G, Book 260, page 73 | Billy S, Book 260, page 85 |
| Billy H, Book 260, page 74 | Billy T, Book 260, page 86 |
| Billy I, Book 260, page 75 | Billy Fraction, Book 260, page 92 |

BOOK **2404** PAGE **676**

RECEIVED
 BUREAU OF RECORDS
 NOV 26 1991
 PHOENIX, ARIZONA


SEAL

Subscribed and sworn to before me this 13th day of September, A. D. 1991

(My commission expires September 22, 1992) Candice L. Stersky Notary Public.

1767-330

Affidavit of Labor Performed and Improvements Made

STATE OF ARIZONA, }
County of...Maricopa..... } ss.

.....Donald E. Fischer.....being duly sworn, deposes and says that he is a citizen of the United States and more than twenty-one years of age, and resides at Phoenix in Maricopa County, State of Arizona, and is personally acquainted with the mining claim known as S & F Association Placer No. 23

.....Section 27, T6S, R16E, G&SRB&M mining claim, situate in San Pedro Mining District, County of Pinal, State of Arizona, the location notice of which

is recorded in the office of the County Recorder of said County, in Book 53 of Records of Mines, at page 292; that between the 1st day of September, A. D. 19 90, and the 31st day of August, A. D. 19 91, at least One Hundred (\$100.00)

.....dollars worth of work and improvements were done and performed upon said claim, not including the location work of said claim. Such work and improvements were made by and at the expense of SUPERIOR COMPANIES

owner..... of said claim for the purpose of complying with the laws of the United States pertaining to assessment of annual work, and Vicki Wold

were the men employed by said owner.....and who labored upon said claim, did said work and improvements, the same being as follows, to-wit: Cleaned claim site of overburden.

RECEIVED
BLM, AZ STATE OFFICE
16. 07 1991
PHOENIX, ARIZONA

Subscribed and sworn to before me this 2nd day of August, A. D. 19 91

(My commission expires 9/22/92)

Donald E. Fischer
Candice L. Stucky
Notary Public

@ 5-10-4-5

1767-325



OFFICIAL RECORDS OF
PINAL COUNTY RECORDER
KATHLEEN C. FELIX

DATE: 20AUG91 TIME: 1000
FEE: \$5.00 \$4.00 \$5.00
PAGES: 002
DOCKET: 1767 PAGE: 325
INSTRUMENT # 018608

When recorded mail to:

Superior Companies
100 W. Coolidge ex
Ph. A2 85013

(The above space reserved for recording information)

CAPTION HEADING

Affidavit of Labor Performed And Improvements Made

RECEIVED
BIRMINGHAM OFFICE

Nov 7 9 1991

PHOENIX, ARIZONA
COUNTY RECORDER

1767-328

Affidavit of Labor Performed and Improvements Made

STATE OF ARIZONA, }
County of...Maricopa.....} ss.

..... Donald E. Fischer being duly sworn, deposes and says that he is a citizen of the United States and more than twenty-one years of age, and resides at Phoenix in Maricopa County, State of Arizona, and is personally acquainted with the mining claim known as S & F Placer Association #25

..... Section 28, Township 6S, Range 16E, G&SRB&M mining claim, situate in San Pedro Mining District, County of Pinal, State of Arizona, the location notice of which

is recorded in the office of the County Recorder of said County, in Book...233...of Records of Mines, at page...212; that between the 1st day of September, A. D. 1990, and the 31st day of August A. D. 1991, at least One Hundred (\$100.00)

.....dollars worth of work and improvements were done and performed upon said claim, not including the location work of said claim. Such work and improvements were made by and at the expense of SUPERIOR COMPANIES

owner..... of said claim for the purpose of complying with the laws of the United States pertaining to assessment of annual work, and Abelarado Casillas

were the men employed by said owner.....and who labored upon said claim, did said work and improvements, the same being as follows, to-wit: Repaired road to claim site and removed overburden on the claim.

RECEIVED
ALBUQUERQUE STATE OFFICE
NOV 26 1991
500 N. MICHIGAN
PHOENIX, ARIZONA

[Handwritten Signature]

Subscribed and sworn to before me this 2nd day of August

(My commission expires 9/22/91)

[Handwritten Signature]
Notary Public

NOTARY PUBLIC
ARIZONA
A. D. 1991

2500-4-5

1767-329



OFFICIAL RECORDS OF
PINAL COUNTY RECORDER
KATHLEEN C. FELIX

DATE: 20AUG91 TIME: 1000
FEE: \$5.00 \$4.00 \$5.00
PAGES: 002
DOCKET: 1767 PAGE: 329
INSTRUMENT # 018610

When recorded mail to:

*Superior Companies
100 W. Coolidge
Ph. Az 85013*

(The above space reserved for recording information)

CAPTION HEADING

Affidavit of Labor Performed And Improvements Made

PHOENIX, ARIZONA
9:00 A.M.

NOV 26 1991

RECEIVED
BLM. AZ STATE OFFICE

Affidavit of Labor Performed and Improvements Made

STATE OF ARIZONA, }
County of Maricopa } ss.

Donald E. Fischer being duly sworn, deposes and says that he is a citizen of the United States and more than twenty-one years of age, and resides at Phoenix in Maricopa County, State of Arizona, and is personally acquainted with the mining claim known as S & F Association Placer No. 26

Section 26, T6S, R16E, G&SRB&M mining claim, situate in San Pedro

Mining District, County of Pinal, State of Arizona, the location notice of which is recorded in the office of the County Recorder of said County, in Book 244 of Records of Mines, at page 131; that between the 1st day of September, A. D. 1990, and the 31st day of August, A. D. 1991, at least One Hundred (\$100.00)

dollars worth of work and improvements were done and performed upon said claim, not including the location work of said claim. Such work and improvements were made by and at the expense of SUPERIOR COMPANIES

owner of said claim for the purpose of complying with the laws of the United States pertaining to assessment of annual work, and Vicki Wald

were the men employed by said owner and who labored upon said claim, did said work and improvements, the same being as follows, to-wit: Repaired road to claim site and removed overburden on claim site

RECEIVED
BLH, AZ STATE OFFICE

NOV 25 '91

9:09 AM
PHOENIX, ARIZONA


Donald E. Fischer

Subscribed and sworn to before me this 2nd day of August

(My commission expires 9/22/91)

Carolee L. Strassky

Notary Public



177-327



OFFICIAL RECORDS OF
MARICOPA COUNTY RECORDER
KATHLEEN C. FELIX

DATE: 20AUG91 TIME: 1000
FEE: \$5.00 \$4.00 \$5.00
PAGES: 002
DOCKET: 1767 PAGE: 327
INSTRUMENT # 018609

When recorded mail to:

*Superior Companies
100 W. Coolidge
Ph. Az 85013*

(The above space reserved for recording information)

CAPTION HEADING

Affidavit of Labor Performed And Improvements Made

PHOENIX, ARIZONA
9:00 A.M.

NOV 26 1991

RECEIVED
BLM AZ STATE OFFICE

RUSH

Affidavit of Labor Performed and Improvements Made

DR	14
REC	94
FCL	95
	91
	14

STATE OF ARIZONA, }
County of Maricopa } ss.

..... Donald E. Fischer being duly sworn, deposes and says that he is a citizen of the United States and more than twenty-one years of age, and resides at Phoenix in Maricopa County, State of Arizona, and is personally acquainted with the mining claim known as Superior Limestone Nos. 1-7

..... mining claim, situate in unknown

..... Mining District, County of Yavapai, State of Arizona, the location notice of which is recorded in the office of the County Recorder of said County, in Book 921 of Records of Mines, at page 159-165; that between the 1st day of September, A. D. 1990, and the 31st day of August, A. D. 1991, at least Seven hundred (\$700.00) dollars worth of work and improvements were done and performed upon said claim, not including the location work of said claim. Such work and improvements were made by and at the expense of Superior Companies


..... owner of said claim for the purpose of complying with the laws of the United States pertaining to assessment of annual work, and

Dee Dugan, Ed Davidson, Bob Talley and Jerry Sims

..... were the men employed by said owner and who labored upon said claim, did said work and improvements, the same being as follows, to-wit:

Quarry road repaired, mineral separated, stockpiled and hauled for testing and processing. Reclamation done on immediate quarry area worked.

INDEXED & MICROFILMED



INSTRUMENT # 9137519
OFFICIAL RECORDS OF
YAVAPAI COUNTY
PATSY C. JENNEY
REQUEST OF:
SUPERIOR COMPANIES
DATE: 10/02/91 TIME: 12:40
FEE: 5.00 SC: 4.00 PT:
BOOK 2404 PAGE 678 PAGES: 001

BOOK **2404** PAGE **678**

Donald E. Fischer

SEAL

Subscribed and sworn to before me this 6th day of September, A. D. 1991

(My commission expires Sept. 22, 1992)

Cardie L. Stensky

Notary Public.

MINING CLAIMS FOR SUPERIOR COMPANIES
SERIAL NUMBER ORDER

<u>Serial Number (AMC NUMBER)</u>	<u>Claim Name</u>
87527 through 87541	Drake Limestone Nos. 1 - 15 ✓
87712 through 87727	Calcium Nos. 1 - 16 ✓
87728 through 87739	Billy D through J; Q - T ✓ and Billy Fraction
87749 through 87751	S & F Assoc. Placer Nos. 23, 25, 26 -
87752 through 87758	Superior Limestone Nos. 1 - 7 ✓
207543 through 207549	Libby 1A - 1G ✓
207550 through 207556	Libby 2A - 2G ✓
207557 through 207560	Gypsum Queen A - D -
207561 through 207563	Gypsum Heart A - C -
207564 through 207566	Gypsum Heart 2A - 2C ✓
207567 through 207569	Gypsum Heart 3A - 3C -
207570 through 207573	Gypsum Heart 4A - 4D -
207574 through 207577	Glen Canyon A - D -
207578 through 207593	Verde Star 14A - 14H and Verde Star 17A - 17H -
207594 through 207595	Diamond Creek A - B -
207596 through 207597	Cliff Dweller E - F -
207598 through 207604	Mormon Flat A - G -
207605 through 207607	Virgin River A - C -
207608 through 207615	Troy A - H -
207616 through 207617	Woody Fraction A - B -
207618 through 207619	Cliff Dweller Fraction A - B -
272753 through 272760	Verde Star 5A - 5H -
272761 through 272766	Verde Star 8A - 8F -
272767 through 272774	Verde Star 10A - 10H -
272775 through 272782	Verde Star 12A - 12H -
272783 through 272790	Verde Star 13A - 13H -
260521 through 260534	GH Mill Sites 1 - 14 -
263074 through 263076	GH Mill Sites 15 - 17 -

12

RECEIVED
 G.L.M. AZ STATE OFFICE
 NOV 20 2 28 PM '90
 PHOENIX, ARIZONA

MINING CLAIMS FOR SUPERIOR COMPANIES
SERIAL NUMBER ORDER

<u>Serial Number (AMC NUMBER)</u>	<u>Claim Name</u>
87527 through 87541	Drake Limestone Nos. 1 - 15 ✓
87712 through 87727	Calcium Nos. 1 - 16 ✓
87728 through 87739	Billy D through J; Q - T ✓ and Billy Fraction ✓
87749 through 87751	S & F Assoc. Placer Nos. 23, 25, 26 ✓
87752 through 87758	Superior Limestone Nos. 1 - 7 ✓
207543 through 207549	Libby 1A - 1G ✓
207550 through 207556	Libby 2A - 2G ✓
207557 through 207560	Gypsum Queen A - D -
207561 through 207563	Gypsum Heart A - C -
207564 through 207566	Gypsum Heart 2A - 2C ✓
207567 through 207569	Gypsum Heart 3A - 3C -
207570 through 207573	Gypsum Heart 4A - 4D -
207574 through 207577	Glen Canyon A - D -
207578 through 207593	Verde Star 14A - 14H and Verde Star 17A - 17H -
207594 through 207595	Diamond Creek A - B -
207596 through 207597	Cliff Dweller E - F -
207598 through 207604	Mormon Flat A - G -
207605 through 207607	Virgin River A - C -
207608 through 207615	Troy A - H -
207616 through 207617	Woody Fraction A - B -
207618 through 207619	Cliff Dweller Fraction A - B -
272753 through 272760	Verde Star 5A - 5H -
272761 through 272766	Verde Star 8A - 8F -
272767 through 272774	Verde Star 10A - 10H -
272775 through 272782	Verde Star 12A - 12H -
272783 through 272790	Verde Star 13A - 13H -
260521 through 260534	GH Mill Sites 1 - 14 -
263074 through 263076	GH Mill Sites 15 - 17 -

12

RECEIVED
 G.L.M. AZ STATE OFFICE
 NOV 20 2 28 PM '90
 PHOENIX, ARIZONA

MINING CLAIMS FOR SUPERIOR COMPANIES
SERIAL NUMBER ORDER

<u>Serial Number (AMC NUMBER)</u>	<u>Claim Name</u>
87527 through 87541	Drake Limestone Nos. 1 - 15 ✓
87712 through 87727	Calcium Nos. 1 - 16 ✓
87728 through 87739	Billy D through J; Q - T ✓ and Billy Fraction
87749 through 87751	S & F Assoc. Placer Nos. 23, 25, 26 ✓
87752 through 87758	Superior Limestone Nos. 1 - 7 ✓
207543 through 207549	Libby 1A - 1G ✓
207550 through 207556	Libby 2A - 2G ✓
207557 through 207560	Gypsum Queen A - D -
207561 through 207563	Gypsum Heart A - C -
207564 through 207566	Gypsum Heart 2A - 2C ✓
207567 through 207569	Gypsum Heart 3A - 3C -
207570 through 207573	Gypsum Heart 4A - 4D -
207574 through 207577	Glen Canyon A - D -
207578 through 207593	Verde Star 14A - 14H and Verde Star 17A - 17H -
207594 through 207595	Diamond Creek A - B -
207596 through 207597	Cliff Dweller E - F -
207598 through 207604	Mormon Flat A - G -
207605 through 207607	Virgin River A - C -
207608 through 207615	Troy A - H -
207616 through 207617	Woody Fraction A - B -
207618 through 207619	Cliff Dweller Fraction A - B -
272753 through 272760	Verde Star 5A - 5H -
272761 through 272766	Verde Star 8A - 8F -
272767 through 272774	Verde Star 10A - 10H -
272775 through 272782	Verde Star 12A - 12H -
272783 through 272790	Verde Star 13A - 13H -
260521 through 260534	GH Mill Sites 1 - 14 -
263074 through 263076	GH Mill Sites 15 - 17 -

12

RECEIVED
 S.L.M. AZ STATE OFFICE
 NOV 20 2 28 PM '90
 PHOENIX, ARIZONA

MINING CLAIMS FOR SUPERIOR COMPANIES
SERIAL NUMBER ORDER

<u>Serial Number (AMC NUMBER)</u>	<u>Claim Name</u>
87527 through 87541	Drake Limestone Nos. 1 - 15 ✓
87712 through 87727	Calcium Nos. 1 - 16 ✓
87728 through 87739	Billy D through J; Q - T ✓ and Billy Fraction
87749 through 87751	S & F Assoc. Placer Nos. 23,25,26 -
87752 through 87758	Superior Limestone Nos. 1 - 7 ✓
207543 through 207549	Libby 1A - 1G ✓
207550 through 207556	Libby 2A - 2G ✓
207557 through 207560	Gypsum Queen A - D -
207561 through 207563	Gypsum Heart A - C -
207564 through 207566	Gypsum Heart 2A - 2C ✓
207567 through 207569	Gypsum Heart 3A - 3C -
207570 through 207573	Gypsum Heart 4A - 4D -
207574 through 207577	Glen Canyon A - D -
207578 through 207593	Verde Star 14A - 14H and Verde Star 17A - 17H -
207594 through 207595	Diamond Creek A - B -
207596 through 207597	Cliff Dweller E - F -
207598 through 207604	Mormon Flat A - G -
207605 through 207607	Virgin River A - C -
207608 through 207615	Troy A - H -
207616 through 207617	Woody Fraction A - B -
207618 through 207619	Cliff Dweller Fraction A - B -
272753 through 272760	Verde Star 5A - 5H -
272761 through 272766	Verde Star 8A - 8F -
272767 through 272774	Verde Star 10A - 10H -
272775 through 272782	Verde Star 12A - 12H -
272783 through 272790	Verde Star 13A - 13H -
260521 through 260534	GH Mill Sites 1 - 14 -
263074 through 263076	GH Mill Sites 15 - 17 -

12

RECEIVED
 S.L.M. AZ STATE OFFICE
 NOV 20 2 28 PM '90
 PHOENIX, ARIZONA

87712
30
90 46890

Affidavit of Labor Performed and Improvements Made

STATE OF ARIZONA) Fee No. _____
COUNTY OF APACHE) ss.
I hereby certify that
the within instrument was filed and
recorded on 16 19 90 at 11 A
M
No. Docket No. 631 Page 36
in the request of Superior Companies
MARY B. CHAVEZ, Recorder
[Signature]

STATE OF ARIZONA, }
County of Maricopa } ss.

Archer V. Shelton being duly sworn, deposes and
says that he is a citizen of the United States and more than twenty-one years of age, and
resides at Tempe in Maricopa County, State of Arizona, and is personally
acquainted with the mining claim known as Calcium 1 through 16

mining claim, situate in St. Johns
Mining District, County of Apache, State of Arizona, the location notice of which
is recorded in the office of the County Recorder of said County, in Book 8 of Records of
Mines, at page 99-144; that between the 1st day of September, A. D. 19 89,
and the 31st day of August, A. D. 19 90, at least One Thousand Six Hundred
(\$1,600.000) dollars worth of work and improvements were
done and performed upon said claim, not including the location work of said claim. Such work
and improvements were made by and at the expense of SUPERIOR COMPANIES

owner of said claim for the purpose of complying with the laws of the United States
pertaining to assessment of annual work, and John Ayotte and Ed Bishop

were the men employed by said owner and who labored upon said claim, did said work
and improvements, the same being as follows, to-wit: Repaired main entrance roads,
required grade & fill due to washouts. Grade for future crusher set up.

RECEIVED
B.L.M. AZ STATE OFFICE
NOV 28 2 28 PM '90
PHOENIX, ARIZONA

DKT 631 PAGE 36

Subscribed and sworn to before me this 4th day of August, A. D. 19 90
Archer V. Shelton, President
Candice L. Sterish
Notary Public

(My commission expires 9-22-92)

87728

JN
EA

Affidavit of Labor Performed and Improvements Made

STATE OF ARIZONA, }
County of Maricopa } ss.

Donald E. Fischer being duly sworn, deposes and says that he is a citizen of the United States and more than twenty-one years of age, and resides at Phoenix in Maricopa County, State of Arizona, and is personally acquainted with the mining claim known as Billy D, Billy E, Billy F, Billy G, Billy H, Billy I, Billy J, Billy Q, Billy R, Billy S, Billy T, and Billy Fraction mining claim, situate in unknown (see attached amendment Mining District, County of Yavapai, State of Arizona, the location notice of which is recorded in the office of the County Recorder of said County, in Book 260 of Records of Mines, at page ^{**see below}; that between the 1st day of September, A. D. 19⁸⁹, and the 31st day of August, A. D. 19⁹⁰, at least One thousand two hundred (\$1,200.00) dollars worth of work and improvements were done and performed upon said claim, not including the location work of said claim. Such work and improvements were made by and at the expense of Superior Companies owner of said claim for the purpose of complying with the laws of the United States pertaining to assessment of annual work, and Bruce McDonald, Allen Hudson, Ray Worrell, Bob Talley, Ron Strye

BOOK 2298 PAGE 166

were the men employed by said owner and who labored upon said claim, did said work and improvements, the same being as follows, to-wit: Material was excavated, stockpiled and hauled for processing and testing. Roads to claims were graded and watered.

- | | |
|------------------------------|-----------------------------------|
| **Billy D, Book 260, page 70 | Billy J, Book 260, page 76 |
| Billy E, Book 260, page 71 | Billy Q, Book 260, page 83 |
| Billy F, Book 260, page 72 | Billy R, Book 260, page 84 |
| Billy G, Book 260, page 73 | Billy S, Book 260, page 85 |
| Billy H, Book 260, page 74 | Billy T, Book 260, page 86 |
| Billy I, Book 260, page 75 | Billy Fraction, Book 260, page 92 |

RECEIVED
M. M. AZ STATE OFFICE
NOV 28 2 28 PM '90
PHOENIX, ARIZONA

Donald E. Fischer

SEAL

Subscribed and sworn to before me this 5th day of October, A. D. 19⁹⁰

(My commission expires 9-22-92)

Candice R. Strusky
Notary Public.

Affidavit of Labor Performed and Improvements Made



STATE OF ARIZONA, }
County of Maricopa } ss.

Archer V. Shelton being duly sworn, deposes and says that he is a citizen of the United States and more than twenty-one years of age, and resides at Tempe in Maricopa County, State of Arizona, and is personally acquainted with the mining claim known as S. & F. Placer Association No. 25 Section 28, Township 6S, Range 16E, G&SRB&M mining claim, situate in San Pedro Mining District, County of Pinal, State of Arizona, the location notice of which is recorded in the office of the County Recorder of said County, in Book 233 of Records of Mines, at page 212; that between the 1st day of September, A. D. 1989, and the 31st day of August, A. D. 1990, at least One Hundred (\$100.00) dollars worth of work and improvements were done and performed upon said claim, not including the location work of said claim. Such work and improvements were made by and at the expense of SUPERIOR COMPANIES owner of said claim for the purpose of complying with the laws of the United States pertaining to assessment of annual work, and Abelardo Casillas were the men employed by said owner and who labored upon said claim, did said work and improvements, the same being as follows, to-wit: Repaired road to claim site and removed overburden on claim site/

	OFFICIAL RECORDS OF		
	PINAL COUNTY RECORDER		
	KATHLEEN C. FELIX		
	DATE: 20AUG90	TIME: 0935	
	FEE: \$6.00	\$4.00	\$5.00
PAGES: 001			
DOCKET: 1693	PAGE: 897		
INSTRUMENT # 986052			


RECEIVED
B.L.M. AZ STATE OFFICE
NOV 18 2-22 PM '90
PHOENIX, ARIZONA

Subscribed and sworn to before me this 14th day of August, A. D. 1990.
(My commission expires 9-22-92)

Archer V. Shelton
Archer V. Shelton, President
Candice L. Stovall
Notary Public

16/45 1693-898 87749
 SR

Affidavit of Labor Performed and Improvements Made



STATE OF ARIZONA, }
 County of Maricopa } ss.

Archer V. Shelton being duly sworn, deposes and says that he is a citizen of the United States and more than twenty-one years of age, and resides at Tempe in Maricopa County, State of Arizona, and is personally acquainted with the mining claim known as S & F Association Placer No. 26 Section 26, T6S, R16E, G&SRB&M mining claim, situate in San Pedro Mining District, County of Pinal, State of Arizona, the location notice of which is recorded in the office of the County Recorder of said County, in Book 244 of Records of Mines, at page 131; that between the 1st day of September, A. D. 1989, and the 31st day of August, A. D. 1990, at least One Hundred (\$100.00) dollars worth of work and improvements were done and performed upon said claim, not including the location work of said claim. Such work and improvements were made by and at the expense of SUPERIOR COMPANIES

owner of said claim for the purpose of complying with the laws of the United States pertaining to assessment of annual work, and Abelardo Casillas

were the men employed by said owner and who labored upon said claim, did said work and improvements, the same being as follows, to-wit: Made improvements to road leading to claim and removed overburden at claim

**OFFICIAL RECORDS OF
 PINAL COUNTY RECORDER
 KATHLEEN C. FELIX**

DATE: 20AUG90 TIME: 0935
 FEE: \$6.00 \$4.00 \$5.00
 PAGES: 001
 DOCKET: 1693 PAGE: 898
 INSTRUMENT # 986053

RECEIVED
 BLM, AZ STATE OFFICE
 NOV 20 2 28 PM '90
 PHOENIX, ARIZONA

Archer V. Shelton, President

 Candice L. Stenius, Notary Public

Subscribed and sworn to before me this 19th day of August, A. D. 1990
 (My commission expires 9-22-92)

SUPERIOR COMPANIES
100 W. COOLIDGE
PHOENIX, AZ
85013

Affidavit of Labor Performed and Improvements Made



next 2

STATE OF ARIZONA, }
County of Maricopa } ss.

Archer V. Shelton being duly sworn, deposes and says that he is a citizen of the United States and more than twenty-one years of age, and resides at Tempe in Maricopa County, State of Arizona, and is personally acquainted with the mining claim known as S & F Association Placer No. 23 Section 27, T6S, R16E, G&SRB&M mining claim, situate in San Pedro Mining District, County of Pinal, State of Arizona, the location notice of which is recorded in the office of the County Recorder of said County, in Book 53 of Records of Mines, at page 292; that between the 1st day of September, A. D. 1989, and the 31st day of August, A. D. 1990, at least One Hundred (\$100.00) dollars worth of work and improvements were done and performed upon said claim, not including the location work of said claim. Such work and improvements were made by and at the expense of SUPERIOR COMPANIES

owner of said claim for the purpose of complying with the laws of the United States pertaining to assessment of annual work, and Abelardo Casillas were the men employed by said owner and who labored upon said claim, did said work and improvements, the same being as follows, to-wit: Removed overburden on claim site.

RECEIVED
S.L.M.A.Z. STATE OFFICE
NOV 20 2 28 PM '90
PHOENIX, ARIZONA

	OFFICIAL RECORDS OF PINAL COUNTY RECORDER KATHLEEN C. FELIX		
	DATE: 20AUG90	TIME: 0935	
FEE: \$6.00	\$4.00	\$5.00	
PAGES: 001			
DOCKET: 1693	PAGE: 896		
INSTRUMENT # 986051			

Subscribed and sworn to before me this 14th day of August, A. D. 1990.
(My commission expires 9-22-92)
Archer V. Shelton, President
Candice L. Strickland, Notary Public

Affidavit of Labor Performed and Improvements Made

STATE OF ARIZONA, }
County of Maricopa } ss.

Donald E. Fischer being duly sworn, deposes and says that he is a citizen of the United States and more than twenty-one years of age, and resides at Phoenix in Maricopa County, State of Arizona, and is personally acquainted with the mining claim known as Superior Limestone Nos. 1 - 7

mining claim, situate in unknown Mining District, County of Yavapai, State of Arizona, the location notice of which is recorded in the office of the County Recorder of said County, in Book 921 of Records of Mines, at page 159-165, that between the 1st day of September, A. D. 1989, and the 31st day of August A. D. 1990, at least Seven hundred

(\$700.00) dollars worth of work and improvements were done and performed upon said claim, not including the location work of said claim. Such work and improvements were made by and at the expense of Superior Companies


owner of said claim for the purpose of complying with the laws of the United States pertaining to assessment of annual work, and

Ed Davidson, Dee Dugan and Jerry Sims

were the men employed by said owner and who labored upon said claim, did said work and improvements, the same being as follows, to-wit: Quarry road repaired, mineral separated, stockpiled and hauled for processing and testing. Reclamation done on immediate quarry area worked.

BK	FEE
	\$
MAP	\$4
PCL	\$5
	\$1
\$	14

RECEIVED
 B.L.M. ASSISTANT OFFICE
 NOV 16 2 28 PM '90
 PHOENIX, ARIZONA



INSTRUMENT # 9040326
 OFFICIAL RECORDS OF
 YAVAPAI COUNTY
 PATSY C. JENNEY
 REQUEST OF:
 SUPERIOR COMPANIES
 DATE: 10/19/90 TIME: 11:40
 FEE: 5.00 SC: 4.00 PT:
 BOOK 2298 PAGE 165 PAGES: 001

INDEXED &
 MICROFILMED

SEAL

Donald E. Fischer

Subscribed and sworn to before me this 5th day of October A. D. 1990

(My commission expires 9-22-92)

Carline L. Stucky

Notary Public.

2298-165

MINING CLAIMS FOR SUPERIOR COMPANIES
SERIAL NUMBER ORDER

87527
87712
207543
272753
260521
263074

<u>Serial Number (AMC NUMBER)</u>	<u>Claim Name</u>
87527 through 87541 - 15 .	Drake Limestone Nos. 1 - 15
87712 through 87727 - 16 .	Calcium Nos. 1 - 16
87728 through 87739 - 12 .	Billy D through J; Q - T and Billy Fraction
87749 through 87751 - 3 .	S & F Assoc. Placer Nos. 23, 25, 26
87752 through 87758 - 7 .	Superior Limestone Nos. 1 - 7
207543 through 207549 - 7 .	Libby 1A - 1G
207550 through 207556 - 7 .	Libby 2A - 2G
207557 through 207560 - 4 .	Gypsum Queen A - D
207561 through 207563 - 3 .	Gypsum Heart A - C
207564 through 207566 - 3 .	Gypsum Heart 2A - 2C
207567 through 207569 - 3 .	Gypsum Heart 3A - 3C
207570 through 2075 ⁷³ 77 - 4 .	Gypsum Heart 4A - 4D
207574 through 207577 - 4 .	Glen Canyon A - D
207578 through 207593 - 16 .	Verde Star 14A - 14H and Verde Star 17A - 17H
207594 through 207595 - 2 .	Diamond Creek A - B
207596 through 207597 - 2 .	Cliff Dweller E - F
207598 through 207604 - 7 .	Mormon Flat A - G
207605 through 207607 - 3 .	Virgin River A - C
207608 through 207615 - 8 .	Troy A - H
207616 through 207617 - 2 .	Woody Fraction A - B
207618 through 207619 - 2 .	Cliff Dweller Fraction A - B
272753 through 272760 - 8 .	Verde Star 5A - 5H
272761 through 272766 - 6 .	Verde Star 8A - 8F
272767 through 272774 - 8 .	Verde Star 10A - 10H
272775 through 272782 - 8 .	Verde Star 12A - 12H
272783 through 272790 - 8 .	Verde Star 13A - 13H
260521 through 260534 - 14 .	GH Mill Sites 1 - 14
263074 through 263076 - 3 .	GH Mill Sites 15 - 17

RECEIVED
B.L.M. AZ STATE OFFICE

DEC 15 1989

7:45 A.M.
PHOENIX, ARIZONA

EXHIBIT A

MILL SITE CLAIMS

<u>NAME OF CLAIM</u>	<u>DATE LOCATED</u>	<u>DATE AMENDED</u>	<u>DATE RECORDED</u>	<u>DOCKET/PAGE</u>	<u>B/LI MIC NO.</u>	<u>SEC.</u>	<u>DESCRIPTION</u>	<u>AREA ACRES</u>
GH No. 1 Mill Site	9-24-1986		10-14-1986	1866 275 & 276	260521 ✓	12	W2N1/4NE1/4NW4	5
		12-03-1986	12-03-1986	1881 552 & 553				
GH No. 2 Mill Site	9-24-1986		10-14-1986	1866 277 & 278	260522 ✓	12	E2N1/4NE1/4NW4	5
		12-03-1986	12-03-1986	1881 554 & 555				
GH No. 3 Mill Site	9-24-1986		10-14-1986	1866 279 & 280	260523 ✓	12	E2SW1/4NE1/4NW4	5
		12-03-1986	12-03-1986	1881 556 & 557				
GH No. 4 Mill Site	9-24-1986		10-14-1986	1866 281 & 282	260524 ✓	12	W2SW1/4NE1/4NW4	5
		12-03-1986	12-03-1986	1881 558 & 559				
<u>GH No. 5 Mill Site</u>	9-24-1986		10-14-1986	1866 283 & 284	260525 ✓	12	W2NE1/4SW1/4NW4	5
		12-03-1986	12-03-1986	1881 560 & 561				
		6-13-1987	6-16-1987	1943 972 & 973				
<u>GH No. 6 Mill Site</u>	9-24-1986		10-14-1986	1866 285 & 286	260526 ✓	12	E2NE1/4SW1/4NW4	5
		12-03-1986	12-03-1986	1881 562 & 563				
		6-13-1987	6-16-1987	1943 974 & 975				
<u>GH No. 7 Mill Site</u>	9-24-1986		10-14-1986	1866 287 & 288	260527 ✓	12	W2NW1/4SE1/4NW4	5
		12-03-1986	12-03-1986	1881 564 & 565				
		6-13-1987	6-16-1987	1943 976 & 977				
<u>GH No. 8 Mill Site</u>	9-24-1986		10-14-1986	1866 289 & 290	260528 ✓	12	E2NW1/4SE1/4NW4	5
		12-03-1986	12-03-1986	1881 566 & 567				
		6-13-1987	6-16-1987	1943 978 & 979				
<u>GH No. 9 Mill Site</u>	9-24-1986		10-14-1986	1866 291 & 292	260529 ✓	12	W2SE1/4SW1/4NW4	5
		12-03-1986	12-03-1986	1881 568 & 569				
		6-13-1987	6-16-1987	1943 980 & 981				
<u>GH No. 10 Mill Site</u>	9-24-1986		10-14-1986	1866 293 & 294	260530 ✓	12	E2SE1/4SW1/4NW4	5
		12-03-1986	12-03-1986	1881 570 & 571				
		6-13-1987	6-16-1987	1943 982 & 983				
<u>GH No. 11 Mill Site</u>	9-24-1986		10-14-1986	1866 295 & 296	260531 ✓	12	W2SW1/4SE1/4NW4	5
		12-03-1986	12-03-1986	1881 572 & 573				
		6-13-1987	6-16-1987	1943 984 & 985				
<u>GH No. 12 Mill Site</u>	9-24-1986		10-14-1986	1866 297 & 298	260532 ✓	12	E2SW1/4SE1/4NW4	5
		12-03-1986	12-03-1986	1881 574 & 575				
		6-13-1987	6-16-1987	1943 986 & 987				
GH No. 13 Mill Site	9-24-1986		10-14-1986	1866 299 & 300	260533 ✓	12	LOT 23	2.68
		12-03-1986	12-03-1986	1881 576 & 577				
GH No. 14 Mill Site	9-24-1986		10-14-1986	1866 301 & 302	260534 ✓	12	LOT 22	2.68
		12-03-1986	12-03-1986	1881 578 & 579				
GH No. 15 Mill Site	12-03-1986		12-03-1986	1881 550 & 551	263074	12	LOT 24	2.71
<u>GH No. 16 Mill Site</u>	12-03-1986		12-03-1986	1881 548 & 549	263075	12	LOT 25	2.70
		6-13-1987	6-16-1987	1943 988 & 989				
GH No. 17 Mill Site	12-03-1986		12-03-1986	1881 546 & 547	263076	12	LOT 21	0.05
TOTAL: 17 MILL SITES								70.82 ACRES

RECEIVED
B.L.M. AZ STATE OFFICE

DEC 15 1989

7:45 A.M. 2 -
PHOENIX, ARIZONA

BOOK 2172 PAGE 913

Affidavit of Labor Performed and Improvements Made

RECORDED 89-4105
 STATE OF ARIZONA COUNTY OF APACHE
 I hereby certify that the within instrument was filed and recorded on 6/29/89 at 11:30 AM in docket No. 603 Page 562 of the request of Superior Companies
 MARY V. CHAVEZ Notary Public

STATE OF ARIZONA, }
 County of Maricopa } ss.

Lester L. Hall

being duly sworn, deposes and

says that he is a citizen of the United States and more than twenty-one years of age, and resides at Phoenix in Maricopa County, State of Arizona, and is personally acquainted with the mining claim known as Calcium 1 through 16

mining claim, situate in St. Johns

Mining District, County of Apache, State of Arizona, the location notice of which

is recorded in the office of the County Recorder of said County, in Book 8 of Records of

Mines, at page 99-144; that between the 1st day of September, A. D. 1988,

and the 31st day of August, A. D. 1989, at least one thousand six

hundred (\$1,600.00) dollars worth of work and improvements were

done and performed upon said claim, not including the location work of said claim. Such work

and improvements were made by and at the expense of SUPERIOR COMPANIES

owner of said claim for the purpose of complying with the laws of the United States

pertaining to assessment of annual work, and Efren Chavez, John Ayotte,

Alfonso Chavez and Ed Bishop

were the men employed by said owner and who labored upon said claim, did said work

and improvements, the same being as follows, to-wit: continuous maintenance on

haul road; continuous mining operations of claim year round, excavated,

processed, stockpiled and sold limestone.

RECEIVED
 BLM. AZ STATE OFFICE
 DEC 15 1989
 7:45 A.M.
 PHOENIX, ARIZONA

Lester L. Hall
 Lester L. Hall, Vice President
 Subscribed and sworn to before me this 21st day of June, A. D. 1989
Candice L. Sterusky
 Notary Public

(My commission expires Sept. 22, 1992)

DKT 603 PAGE 562



OFFICIAL RECORDS OF
PINAL COUNTY RECORDER
KATHLEEN C. FELIX

DATE: 02OCT89 TIME: 1625
FEE: \$5.00 \$4.00 \$5.00
PAGES: 001
DOCKET: 1633 PAGE: 486
INSTRUMENT # 957801

05.00-4-5

957801

Affidavit of Labor Performed and 1633-486 Improvements Made

STATE OF ARIZONA,
County of Maricopa } ss.

Lester L. Hall

being duly sworn, deposes and says that he is a citizen of the United States and more than twenty-one years of age, and resides at Phoenix in Maricopa County, State of Arizona, and is personally acquainted with the mining claim known as S & F Association Placer No. 23 Section 27, T6S, R16E, G&SRB&M mining claim, situate in San Pedro Mining District, County of Pinal, State of Arizona, the location notice of which is recorded in the office of the County Recorder of said County, in Book 53 of Records of Mines, at page 292; that between the 1st day of September, A. D. 1988, and the 31st day of August, A. D. 1989, at least One Hundred (\$100.00) dollars worth of work and improvements were done and performed upon said claim, not including the location work of said claim. Such work and improvements were made by and at the expense of SUPERIOR COMPANIES

owner of said claim for the purpose of complying with the laws of the United States pertaining to assessment of annual work, and Vicki Wold

were the men employed by said owner and who labored upon said claim, did said work and improvements, the same being as follows, to-wit: Removed overburden on claim site

RECEIVED

B.L.M. AZ STATE OFFICE

DEC 15 1989

7:45 A.M.

PHOENIX, ARIZONA

Lester L. Hall

Subscribed and sworn to before me this 21st day of September, A. D. 1989

(My commission expires Sept. 22, 1992)

Carline L. Strusky
Notary Public



OFFICIAL RECORDS OF
PINAL COUNTY RECORDER
KATHLEEN C. FELIX

DATE: 02OCT89 TIME: 1625
FEE: \$5.00 \$4.00 \$5.00
PAGES: 001
DOCKET: 1633 PAGE: 487
INSTRUMENT # 957802

①5,00-4-5

957802

Affidavit of Labor Performed and Improvements Made

1633-487

STATE OF ARIZONA,
County of Maricopa } ss.

..... Lester L. Hall being duly sworn, deposes and
says that he is a citizen of the United States and more than twenty-one years of age, and
resides at Phoenix in Maricopa County, State of Arizona, and is personally
acquainted with the mining claim known as S & F Placer Association No. 25
Section 28, Township 6S, Range 16E, G&SRB&M

mining claim, situate in San Pedro
Mining District, County of Pinal, State of Arizona, the location notice of which
is recorded in the office of the County Recorder of said County, in Book 233 of Records of
Mines, at page 212; that between the 1st day of September, A. D. 1988,
and the 31st day of August, A. D. 1989, at least One Hundred (\$100.00)

..... dollars worth of work and improvements were
done and performed upon said claim, not including the location work of said claim. Such work
and improvements were made by and at the expense of SUPERIOR COMPANIES

owner of said claim for the purpose of complying with the laws of the United States
pertaining to assessment of annual work, and
John Nevitt and Vicki Wold

were the men employed by said owner and who labored upon said claim, did said work
and improvements, the same being as follows, to-wit: Graded road to claim site
and removed top layer of overburden on claim site

RECEIVED
B.E.M. AZ STATE OFFICE

DEC 15 1989

7:45 A.M.

PHOENIX, ARIZONA

Subscribed and sworn to before me this 21st day of September, A. D. 1989

(My commission expires September 22, 1993)

Caroline S. Sterinsky
Notary Public



OFFICIAL RECORDS OF
 PINAL COUNTY RECORDER
 KATHLEEN C. FELIX

DATE: 02OCT89 TIME: 1625
 FEE: \$5.00 \$4.00 \$5.00
 PAGES: 001
 DOCKET: 1633 PAGE: 488
 INSTRUMENT # 957803

05.00-4-5

957803

**Affidavit of Labor Performed and
 1633-488 Improvements Made**

STATE OF ARIZONA, }
 County of Maricopa } ss.

.....Lester L. Hall.....being duly sworn, deposes and
 says that he is a citizen of the United States and more than twenty-one years of age, and
 resides at Phoenix..... in.....Maricopa.....County, State of Arizona, and is personally
 acquainted with the mining claim known as S. & F. Association Placer No. 26
 Section 26, T6S, R16E, G&SRB&M

.....mining claim, situate in San Pedro
 Mining District, County of Pinal....., State of Arizona, the location notice of which
 is recorded in the office of the County Recorder of said County, in Book 244.....of Records of
 Mines, at page 131...; that between the 1st...day of September....., A. D. 1989...
 and the 31st.....day of August.....A. D. 1989..., at least One Hundred (\$100.00)....
dollars worth of work and improvements were
 done and performed upon said claim, not including the location work of said claim. Such work
 and improvements were made by and at the expense of.....SUPERIOR COMPANIES

.....owner..... of said claim for the purpose of complying with the laws of the United States
 pertaining to assessment of annual work, and.....
 Vicki Wold

.....were the men employed by said owner.....and who labored upon said claim, did said work
 and improvements, the same being as follows, to-wit: Repaired road to claim site
 and cleaned overburden from claim

RECEIVED
 B.I.M. AZ STATE OFFICE
 DEC 15 1989
 PHOENIX ARIZONA

Subscribed and sworn to before me this 21st day of September A. D. 1989
 (My commission expires September 22, 1993)
 Candice L. Stensky
 Notary Public

Affidavit of Labor Performed and Improvements Made

\$ 5	1	P	4	Co	5	St
Bk	Map		Pcl			

STATE OF ARIZONA, }
 County of Maricopa } ss.

..... Lester L. Hall being duly sworn, deposes and says that he is a citizen of the United States and more than twenty-one years of age, and resides at Phoenix..... in..... Maricopa..... County, State of Arizona, and is personally acquainted with the mining claim known as..... Drake Limestone Nos. 1 - 15.....

..... mining claim, situate in..... unknown..... Mining District, County of..... Yavapai....., State of Arizona, the location notice of which


is recorded in the office of the County Recorder of said County, in Book 336..... of Records of Mines, at page..... 524-536.....; that between the... 1st... day of... September....., A. D. 1988....., and the... 31st..... day of... August..... A. D. 1989....., at least One Thousand Five Hundred

..... (\$1,500.00)..... dollars worth of work and improvements were done and performed upon said claim, not including the location work of said claim. Such work and improvements were made by and at the expense of..... Superior Companies.....

owner..... of said claim for the purpose of complying with the laws of the United States pertaining to assessment of annual work, and..... Ed Davidson, Bob Talley and Archie Barnes.....

were the men employed by said owner..... and who labored upon said claim, did said work and improvements, the same being as follows, to-wit: Dug, separated oversize from usable material. Transported 100 tons plus..... of limestone to Camp Verde for samples and testing. Returned equipment to..... Camp Verde.....

INDEXED & MICROFILMED



INSTRUMENT # 8929226
 OFFICIAL RECORDS OF
 YAVAPAI COUNTY
 PATSY C. JENNEY
 REQUEST OF:
 SUPERIOR CO
 DATE: 08/10/89 TIME: 10:35
 FEE: 5.00
 BOOK 2172 PAGE 899 PAGES: 001

RECEIVED
 B.E.M. - AZ STATE OFFICE

DEC 15 1989

7:45 A.M.
 PHOENIX, ARIZONA

Lester L. Hall S E A L

Subscribed and sworn to before me this... 10th... day of... July..... A. D. 19... 89.

(My commission expires September 22, 1989,)..... Candice L. Stensky..... Notary Public.

Affidavit of Labor Performed and Improvements Made

\$ 5	1	P	4	Co	5	St
Bk	Map			Pcl		

STATE OF ARIZONA, }
 County of...Maricopa.....} ss.

Lester L. Hall

.....being duly sworn, deposes and says that he is a citizen of the United States and more than twenty-one years of age, and resides at...Phoenix... in...Maricopa.....County, State of Arizona, and is personally acquainted with the mining claim known as...Superior Limestone Nos. 1 - 7.....

.....mining claim, situate in.....unknown.....

Mining District, County of...Yavapai....., State of Arizona, the location notice of which is recorded in the office of the County Recorder of said County, in Book...921.....of Records of Mines, at page...159-165.....; that between the...1st day of September....., A. D. 1988....., and the...31st day of August..... A. D. 1989, at least...Seven Hundred.....

.....(\$700.00).....dollars worth of work and improvements were done and performed upon said claim, not including the location work of said claim. Such work and improvements were made by and at the expense of...Superior Companies.....

owner..... of said claim for the purpose of complying with the laws of the United States pertaining to assessment of annual work, and.....

Ed Davidson, Bob Talley and Archie Barnes

.....were the men employed by said owner.....and who labored upon said claim, did said work and improvements, the same being as follows, to-wit: Separated oversize and stockpiled useable material. 100 tons (±) of limestone shipped to Camp Verde for samples to prospective users. Equipment back hauled to Camp Verde.

INDEXED & MICROFILMED


RECEIVED

B.L.M. AZ STATE OFFICE

DEC 15 1989

7:45 A.M.

PHOENIX, ARIZONA



INSTRUMENT # 8929227
 OFFICIAL RECORDS OF
 YAVAPAI COUNTY
 PATSY C. JENNEY
 REQUEST OF:
 SUPERIOR CO
 DATE: 08/10/89 TIME: 10:35
 FEE: 5.00
 BOOK 2172 PAGE 900 PAGES: 001

S U A L

Lester L. Hall

Subscribed and sworn to before me this...10th... day of...July... A. D. 19...89

Candice L. Stetusk

(My commission expires September 22, 1992)

Notary Public.

Affidavit of Labor Performed and Improvements Made

STATE OF ARIZONA, }
 County of Maricopa } ss.

\$5	1	P	4	Co	5	St
Bk		Map				Pcl

Lester L. Hall being duly sworn, deposes and says that he is a citizen of the United States and more than twenty-one years of age, and resides at Phoenix in Maricopa County, State of Arizona, and is personally acquainted with the mining claim known as Billy D, Billy E, Billy F, Billy G, Billy H, Billy I, Billy J, Billy Q, Billy R, Billy S, Billy T, and Billy Fraction mining claim, situate in Unknown (see attached amendment) Mining District, County of Yavapai, State of Arizona, the location notice of which is recorded in the office of the County Recorder of said County, in Book 260 of Records of Mines, at page ^{SEE} BELOW that between the 1st day of September, A. D. 1988, and the 31st day of August, A. D. 1989, at least One thousand two hundred (\$1,200.00) dollars worth of work and improvements were done and performed upon said claim, not including the location work of said claim. Such work and improvements were made by and at the expense of Superior Companies

owner of said claim for the purpose of complying with the laws of the United States pertaining to assessment of annual work, and Ed Davidson and Jack Ballam

were the men employed by said owner and who labored upon said claim, did said work and improvements, the same being as follows, to-wit: Pit, stockpile area and haulways graded and repaired. 800 tons of gypsum stockpiled and prepared for shipment. Assay performed.

- Billy D, Book 260, Page 70 Billy J, Book 260, Page 76
- Billy E, Book 260, Page 71 Billy Q, Book 260, Page 83
- Billy F, Book 260, Page 72 Billy R, Book 260, Page 84
- Billy G, Book 260, Page 73 Billy S, Book 260, Page 85
- Billy H, Book 260, Page 74 Billy T, Book 260, Page 86
- Billy I, Book 260, Page 75 Billy Fraction, Book 260, Page 92

RECEIVED
 B.L.M. AZ STATE OFFICE
 DEC 15 1989
 7:45 A.M.
 PHOENIX, ARIZONA

INSTRUMENT # 8929228
 OFFICIAL RECORDS OF
 YAVAPAI COUNTY
 PATSY C. JENNEY
 REQUEST OF:
 SUPERIOR CO
 DATE: 08/10/89 TIME: 10:35
 FEE: 5.00
 BOOK 2172 PAGE 901. PAGES: 002

INDEXED &
 MICROFILMED

Lester L. Hall **SEAL**

Subscribed and sworn to before me this 10th day of July, A. D. 1989.
 (My commission expires September 22, 1992) *Candice L. Sterusky*
Notary Public.

Affidavit of Labor Performed and Improvements Made

STATE OF ARIZONA, }
 County of Maricopa } ss.

9	1	P	4	Co	5	St
Bk	Map	Pcl				

..... Lester L. Hall being duly sworn, deposes and says that he is a citizen of the United States and more than twenty-one years of age, and resides at Phoenix in Maricopa County, State of Arizona, and is personally acquainted with the mining claim known as See attached amendment


..... mining claim, situate in the Camp Verde Mining District, County of Yavapai, State of Arizona, the location notice of which is recorded in the office of the County Recorder of said County, in Book *See Attached Amendment of Records of Mines, at page *See Attached Amendment; that between the 1st day of September, A. D. 19.88, and the 31st day of August, A. D. 19.89, at least Ten Thousand (\$10,000.00) dollars worth of work and improvements were done and performed upon said claim, not including the location work of said claim. Such work and improvements were made by and at the expense of SUPERIOR COMPANIES

owner of said claim for the purpose of complying with the laws of the United States pertaining to assessment of annual work, and Ed Davidson and Jack Ballam

were the men employed by said owner and who labored upon said claim, did said work and improvements, the same being as follows, to-wit: Mined, crushed, screened and stockpiled 10,000 tons (±) of gypsum.

INDEXED & MICROFILMED

RECEIVED
 B.L.M. AZ STATE OFFICE
 DEC 15 1989
 7:45 A.M.



INSTRUMENT # 8929229
 OFFICIAL RECORDS OF
 YAVAPAI COUNTY
 PATSY C. JENNEY
 REQUEST OF:
 SUPERIOR CO
 DATE: 08/10/89 TIME: 10:35
 FEE: 9.00
 BOOK 2172 PAGE 903 PAGES: 009

SEAL

Subscribed and sworn to before me this 10th day of July, A. D. 1989
 (My commission expires September 22, 1992) Candice L. Storsky Notary Public.

AMENDMENT

THIS PAGE WILL NOT REPRODUCE

YAVAPAI COUNTY BOOK AND PAGE AMC NUMBER
 CLAIM NAME DATE OF LOCATION DESCRIPTION

SECTION 1 T13N R5E

B1570 P698 & 699 Libby 1 A,	9/5/1983	207543 east one half of the Lot 7
B1570 P700 & 701 Libby 1 B,	9/5/1983	207544 west one half of the Lot 7
B1570 P702 & 703 Libby 1 C,	9/5/1983	207545 all of Lot 14
B1570 P704 & 705 Libby 1 D,	9/7/1983	207546 west one half of Lot 9
B1570 P706 & 707 Libby 1 E,	9/7/1983	207547 east one half of Lot 9
B1570 P708 & 709 Libby 1 F,	9/7/1983	207548 west one half of Lot 10
B1570 P710 & 711 Libby 1 G,	9/7/1983	207549 east one half of Lot 10 and all of lot 12
B1570 P656 & 657 Libby 2a,	9/4/1983	207550 the east one half of Lot 1 and all of lot 11
B1570 P658 & 659 Libby 2b,	9/4/1983	207551 the west one half of Lot 1
B1570 P660 & 661 Libby 2c,	9/4/1983	207552 the east one half of Lot 2
B1570 P662 & 663 Libby 2d,	9/4/1983	207553 the west one half of Lot 2
B1570 P664 & 665 Libby 2e,	9/5/1983	207554 all of lot 13
B1570 P666 & 667 Libby 2f,	9/5/1983	207555 west one half of Lot 6
B1570 P668 & 669 Libby 2g,	9/5/1983	207556 east one half of Lot 6
B1570 P670 & 671 Gypsum Queen A,	9/4/1983	207557 east one half of Lot 3
B1570 P672 & 673 Gypsum Queen B,	9/4/1983	207558 west one half of Lot 3

RECEIVED
 B.L.M. AZ STATE OFFICE

DEC 15 1989

7:45 A.M.
 PHOENIX, ARIZONA

THIS PAGE WILL NOT REPRODUCE

BOOK 2172 PAGE 904

THIS PAGE WILL NOT REPRODUCE

YAVAPAI COUNTY BOOK AND PAGE AMC NUMBER
CLAIM NAME DATE OF LOCATION DESCRIPTION

SECTION 1 T13N R5E

B1570 P674 & 675
Gypsum Queen C, 9/4/1983

207559
east one half of Lot 4

B1570 P676 & 677
Gypsum Queen D, 9/4/1983

207560
west one half of Lot 4

B1570 P678 & 679
Gypsum Heart A, 9/4/1983

207561
north one half of the southeast one quarter of the northwest one quarter

B1570 P680 & 681
Gypsum Heart B, 9/3/1983

207562
east one half of the southwest one quarter of the northwest one quarter

B1570 P682 & 683
Gypsum Heart C, 9/3/1983

207563
west one half of the southwest one quarter of the northwest one quarter

B1570 P692 & 693
Gypsum Heart 2 A, 9/3/1983

207564
east one half of the southeast one quarter of the southwest one quarter

B1570 P694 & 695
Gypsum Heart 2 B, 9/3/1983

207565
west one half of the southeast one quarter of the southwest one quarter

B1570 P696 & 697
Gypsum Heart 2 C, 9/3/1983

207566
north one half of the southwest one quarter of the southwest one quarter

SECTION 11, T 13 N, R 5 E.

B1570 P712 & 713
Gypsum Heart 3 A, 9/1/1983

207567
East one half of the Northeast one quarter of the Northeast one quarter

B1570 P714 & 715
Gypsum Heart 3 B, 9/1/1983

207568
West one half of the Northeast one quarter of the Northeast one quarter

B1570 P716 & 717
Gypsum Heart 3 C, 9/1/1983

207569
North one half of the Southeast one quarter of the Northeast one quarter

RECEIVED
B.L.M. AZ STATE OFFICE

DEC 15 1989

7:45 A.M.
PHOENIX, ARIZONA

3
THIS PAGE WILL NOT REPRODUCE
PAGE 2172 PAGE 905

YAVAPAI COUNTY BOOK AND PAGE AMC NUMBER
CLAIM NAME DATE OF LOCATION DESCRIPTION

SECTION 11, T13N, R5E

B1570 P718 & 719 207570
Gypsum Heart 4 A, 9/2/1983 East one half of the Northwest
one quarter of the Northeast
one quarter

B1570 P720 & 721 207571
Gypsum Heart 4 B, 9/2/1983 West one half of the Northwest
one quarter of the Northeast
one quarter

B1570 P722 & 723 207572
Gypsum Heart 4 C, 9/2/1983 West one half of the Southwest
one quarter of the Northeast
one quarter

B1570 P724 & 725 207573
Gypsum Heart 4 D, 9/2/1983 East one half of the Southwest
one quarter of the Northeast
one quarter

SECTION 1, T13N, R5E

B1570 P684 & 685 207574
Glen Canyon A, 9/3/1983 east one half of the northeast one
quarter of the southwest one quarter

B1570 P686 & 687 207575
Glen Canyon B, 9/3/1983 west one half of the northeast one
quarter of the southwest one quarter

B1570 P688 & 689 207576
Glen Canyon C, 9/3/1983 east one half of the northwest one
quarter of the southwest one quarter

B1570 P690 & 691 207577
Glen Canyon D, 9/3/1983 west one half of the northwest one
quarter of the southwest one quarter

BOOK 2172 PAGE 906

RECEIVED
B.L.M. AZ STATE OFFICE

DEC 15 1989

7:45 A.M.
PHOENIX, ARIZONA

THIS PAGE WILL NOT REPRODUCE

YAVAPAI COUNTY BOOK AND PAGE AND NUMBER
CLAIM NAME DATE OF LOCATION DESCRIPTION

SECTION 10 T13N R5E

B1570 P786 & 787 Verde Star 14 A,	9/7/1983	207578 East one half of the northeast one quarter of the southeast one quarter
B1570 P788 & 789 Verde Star 14 B,	9/7/1983	207579 West one half of the northeast one quarter of the southeast one quarter
B1570 P790 & 791 Verde Star 14 C,	9/7/1983	207580 East one half of the northwest one quarter of the southeast one quarter
B1570 P792 & 793 Verde Star 14 D,	9/7/1983	207581 West one half of the northwest one quarter of the southeast one quarter
B1570 P794 & 795 Verde Star 14 E,	9/7/1983	207582 West one half of the southwest one quarter of the southeast one quarter
B1570 P796 & 797 Verde Star 14 F,	9/7/1983	207583 East one half of the southwest one quarter of the southeast one quarter
B1570 P798 & 799 Verde Star 14 G,	9/7/1983	207584 West one half of the southeast one quarter of the southeast one quarter
B1570 P800 & 801 Verde Star 14 H,	9/7/1983	207585 East one half of the southeast one quarter of the southeast one quarter

SECTION 11, T13N, R5E

B1570 P730 & 731 Verde Star 17A,	9/9/1983	207586 East one half of Lot 13
B1570 P732 & 733 Verde Star 17B,	9/9/1983	207587 West one half of Lot 13
B1570 P734 & 735 Verde Star 17C,	9/9/1983	207588 East one half of Lot 14

THIS PAGE WILL NOT REPRODUCE BOOK 2172 PAGE 907

RECEIVED
B.L.M. AZ STATE OFFICE

DEC 15 1989

7:45 A.M.
PHOENIX, ARIZONA

YAVAPAI COUNTY BOOK AND PAGE AMC NUMBER
CLAIM NAME DATE OF LOCATION DESCRIPTION

SECTION 11, T 13 N. R. 5 E.

B1570 P736 & 737 Verde Star 17D,	9/9/1983	207589 West one half of Lot 14
B1570 P738 & 739 Verde Star 17E,	9/9/1983	207590 West one half of Lot 15
B1570 P740 & 741 Verde Star 17F,	9/2/1983	207591 East one half of Lot 15
B1570 P742 & 743 Verde Star 17G,	9/2/1983	207592 West one half of Lot 16
B1570 P744 & 745 Verde Star 17H,	9/2/1983	207593 East one half of Lot 16
B1570 P726 & 727 Diamond Creek A,	9/10/1983	207594 East one half of Lot 17
B1570 P728 & 729 Diamond Creek B,	9/10/1983	207595 West one half of lot 17
B1570 P746 & 747 Cliff Dweller E,	9/11/1983	207596 West one half of Lot 5
B1570 P748 & 749 Cliff Dweller F,	9/11/1983	207597 East one half of Lot 5

SECTION 12 T13N R5E

B1570 P756 & 757 Mormon Flat A,	9/8/1983	207598 East one half of Lot 2
B1570 P754 & 755 Mormon Flat B,	9/8/1983	207599 West one half of Lot 2
B1570 P752 & 753 Mormon Flat C,	9/8/1983	207600 East one half of Lot 3
B1570 P750 & 751 Mormon Flat D,	9/8/1983	207601 West one half of Lot 3

RECEIVED
B.L.M. AZ STATE OFFICE

DEC 15 1989

7:45 A.M.
PHOENIX, ARIZONA

THIS PAGE WILL NOT REPRODUCE

YAVAPAI COUNTY BOOK AND PAGE AMC NUMBER
CLAIM NAME DATE OF LOCATION DESCRIPTION

SECTION 12 113N R5E

B1570 P758 & 759 Mormon Flat E, 9/8/1983	207602 All of Lot 17
B1570 P760 & 761 Mormon Flat F, 9/8/1983	207603 West one half of Lot 7
B1570 P762 & 764 Mormon Flat G, 9/8/1983	207604 East one half of Lot 7
B1570 P764 & 765 Virgin River A, 9/8/1983	207605 East one half of the Northeast one quarter of the southwest one quarter
B1570 P766 & 767 Virgin River B, 9/8/1983	207606 West one half of the Northeast one quarter of the southwest one quarter
B1570 P768 & 769 Virgin River C, 9/8/1983	207607 All of lot 18
B1570 P770 & 771 Troy A, 9/8/1983	207608 East one half of lot 5
B1570 P772 & 773 Troy B, 9/8/1983	207609 West one half of lot 5 and a part of lot 20
B1570 P774 & 775 Troy C, 9/8/1983	207610 East one half of lot 20 and a part of lot 6
B1570 P776 & 777 Troy D, 9/8/1983	207611 West one half of lot 20 and a part of lot 6
B1570 P778 & 779 Troy E, 9/8/1983	207612 East one half of the southwest one quarter of the northeast one quarter
B1570 P780 & 781 Troy F, 9/8/1983	207613 West one half of the southwest one quarter of the northeast one quarter
B1570 P782 & 783 Troy G, 9/8/1983	207614 West one half of Lot 8
B1570 P784 & 785 Troy H, 9/8/1983	207615 East one half of Lot 8

RECEIVED

B.L.M. AZ STATE OFFICE

DEC 15 1989

7:45 A.M.
PHOENIX, ARIZONA

THIS PAGE WILL NOT REPRODUCE

BOOK 2172 PAGE 909

THIS PAGE WILL NOT REPRODUCE

YAVAPAI COUNTY BOOK AND PAGE AMC NUMBER
CLAIM NAME DATE OF LOCATION DESCRIPTION

SECTION 15 T13N R5E

Filed under the Act of August 11, 1955

B1570 P802 & 803 207616
Woody Fraction A, 9/11/1983 East one half of lot 2

B1570 P804 & 805 207617
Woody Fraction B, 9/11/1983 West one half of Lot 2

SECTION 14 T13N R5E

Filed under the Act of August 11, 1955

B1570 P806 & 807 207618
Cliff Dweller Fraction A, 9/11/1983 East one half of Lot 1

B1570 P808 & 809 207619
Cliff Dweller Fraction B, 9/11/1983 West one half of Lot 1

BOOK 2172 PAGE 910

THIS PAGE WILL NOT REPRODUCE

RECEIVED
B.L.M. AZ STATE OFFICE

DEC 15 1989

7:45 A.M.
PHOENIX, ARIZONA

<u>CLAIM NAME</u>	<u>LOCATION DATE</u>	<u>COUNTY BOOK/PAGE</u>	<u>BLM AMC NO.</u>	<u>LEGAL DESCRIPTION</u>
<u>ALL</u>				<u>ALL</u>
VERDE STAR				TOWNSHIP 13 NORTH-RANGE 5 EAST YAVAPAI COUNTY, ARIZONA
#5-A	6-11-1987	1959/900-901	272753	W2NW4SW4, SEC. 3
#5-B	6-11-1987	1959/902-903	272754	W2SW4SW4, SEC. 3
#5-C	6-11-1987	1959/904-905	272755	E2NW4SW4, SEC. 3
#5-D	6-11-1987	1959/906-907	272756	E2SW4SW4, SEC. 3
#5-E	6-11-1987	1959/908-909	272757	W2NE4SW4, SEC. 3
#5-F	6-11-1987	1959/910-911	272758	W2SE4SW4, SEC. 3
#5-G	6-11-1987	1959/912-913	272759	E2NE4SW4, SEC. 3
#5-H	6-11-1987	1959/914-915	272760	E2SE4SW4, SEC. 3
#8-A	6-11-1987	1959/916-917	272761	W2NE4SE4, SEC. 4
#8-B	6-11-1987	1959/918-919	272762	E2NE4SE4, SEC. 4
#8-C	6-11-1987	1959/920-921	272763	W2SW4SE4, SEC. 4
#8-D	6-11-1987	1959/922-923	272764	E2SW4SE4, SEC. 4
#8-E	6-11-1987	1959/924-925	272765	W2SE4SE4, SEC. 4
#8-F	6-11-1987	1959/926-927	272766	E2SE4SE4, SEC. 4
#10-A	6-11-1987	1959/928-929	272767	W2NW4NE4, SEC. 9
#10-B	6-11-1987	1959/930-931	272768	W2SW4NE4, SEC. 9
#10-C	6-11-1987	1959/932-933	272769	E2NW4NE4, SEC. 9
#10-D	6-11-1987	1959/934-935	272770	E2SW4NE4, SEC. 9
#10-E	6-11-1987	1959/936-937	272771	W2NE4NE4, SEC. 9
#10-F	6-11-1987	1959/938-939	272772	W2SE4NE4, SEC. 9
#10-G	6-11-1987	1959/940-941	272773	E2NE4NE4, SEC. 9
#10-H	6-11-1987	1959/942-943	272774	E2SE4NE4, SEC. 9
#12-A	6-11-1987	1959/944-945	272775	W2NW4NE4, SEC. 10
#12-B	6-11-1987	1959/946-947	272776	W2SW4NE4, SEC. 10
#12-C	6-11-1987	1959/948-949	272777	E2NW4NE4, SEC. 10
#12-D	6-11-1987	1959/950-951	272778	E2SW4NE4, SEC. 10
#12-E	6-13-1987	1959/952-953	272779	W2NE4NE4, SEC. 10
#12-F	6-13-1987	1959/954-955	272780	W2SE4NE4, SEC. 10
#12-G	6-13-1987	1959/956-957	272781	E2NE4NE4, SEC. 10
#12-H	6-13-1987	1959/958-959	272782	E2SE4NE4, SEC. 10
#13-A	6-17-1987	1959/960-961	272783	W2NW4NW4, SEC. 10
#13-B	6-17-1987	1959/962-963	272784	W2SW4NW4, SEC. 10
#13-C	6-17-1987	1959/964-965	272785	E2NW4NW4, SEC. 10
#13-D	6-17-1987	1959/966-967	272786	E2SW4NW4, SEC. 10
#13-E	6-11-1987	1959/968-969	272787	W2NE4NW4, SEC. 10
#13-F	6-11-1987	1959/970-971	272788	W2SE4NW4, SEC. 10
#13-G	6-11-1987	1959/972-973	272789	E2NE4NW4, SEC. 10
#13-H	6-11-1987	1959/974-975	272790	E2SE4NW4, SEC. 10

RECEIVED
B.L.M. AZ STATE OFFICE

DEC 15 1989

9

BOOK 2172 PAGE 911

7:45 A.M.
PHOENIX, ARIZONA

We are happy to

Bureau of Land Management 



comply
with
your
request

87527
87712
87749
207543
272753
260521
263074


November 18, 1988

Candice Sterusky:

Enclosed are your original-stamped copies of your 1988 Affidavits of Labor. Please note that the Affidavit attached is dated through August 1987. You may wish to correct the affidavit and refile to protect your interests.

Lynn Reyes

U.S. DEPARTMENT OF THE INTERIOR
Bureau of Land Management



SUPERIOR COMPANIES

P.O. Box 6628

• Phoenix, Arizona 85005

• 1700 N. 7th Street, Suite 5

• (602) 253-2116

HAND DELIVERED
11/18/88

November 18, 1988

Bureau of Land Management
Arizona State Office
Mining Claims Section
Siete Square
3707 N. 7th Street
Phoenix, AZ 85014

Gentlemen:

Enclosed are the copies of the annual Affidavits of Labor for the mining claims of Superior Companies for 1987-1988. I have also included a listing of mining claims in serial number order for which the affidavits were drawn up.

If you need any more information please contact me at 253-2116.

Sincerely,

SUPERIOR COMPANIES

Candice L. Sterusky
Administrative Assistant

Enclosures

cc: Lester L. Hall
V. P. Operations

File

RECEIVED
BLM. AZ STATE OFFICE
NOV 18 1 55 PM '88
PHOENIX, ARIZONA

MINING CLAIMS FOR SUPERIOR COMPANIES
SERIAL NUMBER ORDER

<u>Serial Number (AMC NUMBER)</u>	<u>Claim Name</u>
87527 through 87541 ✓	Drake Limestone Nos. 1 - 15
87712 through 87727 ✓	Calcium Nos. 1 - 16
87728 through 87739 ✓	Billy D through J; Q - T and Billy Fraction
87749 through 87751 ✓	S & F Assoc. Placer Nos. 23, 25, 26
87752 through 87758 ✓	Superior Limestone Nos. 1 - 7
207543 through 207549 ✓	Libby 1A - 1G
207550 through 207556 ✓	Libby 2A - 2G
207557 through 207560 ✓	Gypsum Queen A - D
207561 through 207563 ✓	Gypsum Heart A - C
207564 through 207566 ✓	Gypsum Heart 2A - 2C
207567 through 207569 ✓	Gypsum Heart 3A - 3C
207570 through 207537 ✓ <i>207573</i>	Gypsum Heart 4A - 4D
207574 through 207577 ✓	Glen Canyon A - D
207578 through 207593 ✓	Verde Star 14A - 14H and Verde Star 17A - 17H
207594 through 207595 ✓	Diamond Creek A - B
207596 through 207597 ✓	Cliff Dweller E - F
207598 through 207604 ✓	Mormon Flat A - G
207605 through 207607 ✓	Virgin River A - C
207608 through 207615 ✓	Troy A - H
207616 through 207617 ✓	Woody Fraction A - B
207618 through 207619 ✓	Cliff Dweller Fraction A - B
272753 through 272760 ✓	Verde Star 5A - 5H
272761 through 272766 ✓	Verde Star 8A - 8F
272767 through 272774 ✓	Verde Star 10A - 10H
272775 through 272782 ✓	Verde Star 12A - 12H
272783 through 272790 ✓	Verde Star 13A - 13H
260521 through 260534 ✓	GH Mill Sites 1 - 14
263074 through 263076 ✓	GH Mill Sites 15 - 17

RECEIVED
BLM. AZ STATE OFFICE
NOV 10 1 55 PM '88
PHOENIX, ARIZONA

RUSH

207543
272753

Affidavit of Labor Performed and Improvements Made

RECEIVED
B.L.M. AZ STATE OFFICE
Nov 18 1 58 PM '88

PHOENIX, ARIZONA

1	0	1	P	4	Co	5	St
Bk		Map			Pcl		

8752
87712
87728
260521
263074

STATE OF ARIZONA,
County of MARICOPA } ss.

Lester L. Hall being duly sworn, deposes and says that he is a citizen of the United States and more than twenty-one years of age, and resides at Phoenix in Maricopa County, State of Arizona, and is personally acquainted with the mining claim known as See attached amendment

mining claim, situate in the Camp Verde


Mining District, County of Yavapai, State of Arizona, the location notice of which is recorded in the office of the County Recorder of said County, in Book SEE ATTACHED AMENDMENT of Records of

Mines, at page See attached amendment; that between the 1st day of September, A. D. 19 87, and the 31st day of August, A. D. 19 87, at least Ten Thousand (\$10,000.00)

dollars worth of work and improvements were done and performed upon said claim, not including the location work of said claim. Such work and improvements were made by and at the expense of SUPERIOR COMPANIES

owner of said claim for the purpose of complying with the laws of the United States pertaining to assessment of annual work, and Ed Davidson, Jack Ballum and Steve Herrick

were the men employed by said owner and who labored upon said claim, did said work and improvements, the same being as follows, to-wit: MINED, CRUSHED, SCREENED, STOCKPILED, TRANSPORTED AND SOLD \$300,000.00 OF GYPSUM



INSTRUMENT # 8841580
OFFICIAL RECORDS OF
YAVAPAI COUNTY
FATSY C. JENNEY
REQUEST OF:
SUPERIOR COMPANIES
DATE: 11/09/88 TIME: 10:40
FEE: 10.00
BOOK 2095 PAGE 648 PAGES: 010

RECEIVED
B.L.M. AZ STATE OFFICE
NOV 18 1 51 PM '88
PHOENIX, ARIZONA

SEAL

Lester L. Hall

Subscribed and sworn to before me this 20th day of October, A. D. 19 88

(My commission expires 9-22-92), Candice L. Herudsky Notary Public.

BOOK 2095 PAGE 648

AMENDMENT

YAVAPAI COUNTY BOOK AND PAGE AMC NUMBER
 CLAIM NAME DATE OF LOCATION DESCRIPTION

SECTION 1 113N R5E

B1570 P698 & 699 Libby 1 A,	9/5/1983	207543 / east one half of the Lot 7
B1570 P700 & 701 Libby 1 B,	9/5/1983	207544 / west one half of the Lot 7
B1570 P702 & 703 Libby 1 C,	9/5/1983	207545 / all of Lot 14
B1570 P704 & 705 Libby 1 D,	9/7/1983	207546 / west one half of Lot 9
B1570 P706 & 707 Libby 1 E,	9/7/1983	207547 / east one half of Lot 9
B1570 P708 & 709 Libby 1 F,	9/7/1983	207548 / west one half of Lot 10
B1570 P710 & 711 Libby 1 G,	9/7/1983	207549 / east one half of Lot 10 and all of lot 12
B1570 P656 & 657 Libby 2a,	9/4/1983	207550 / the east one half of Lot 1 and all of lot 11
B1570 P658 & 659 Libby 2b,	9/4/1983	207551 / the west one half of Lot 1
B1570 P660 & 661 Libby 2c,	9/4/1983	207552 / the east one half of Lot 2
B1570 P662 & 663 Libby 2d,	9/4/1983	207553 / The west one half of Lot 2
B1570 P664 & 665 Libby 2e,	9/5/1983	207554 / all of Lot 13
B1570 P666 & 667 Libby 2f,	9/5/1983	207555 / west one half of Lot 6
B1570 P668 & 669 Libby 2g,	9/5/1983	207556 / east one half of Lot 6
B1570 P670 & 671 Gypsum Queen A,	9/4/1983	207557 / east one half of Lot 3
B1570 P672 & 673 Gypsum Queen B,	9/4/1983	207558 / west one half of Lot 3

RECEIVED
 B.L.M. AZ STATE OFFICE
 NOV 10 1 58 PM '88
 PHOENIX, ARIZONA

YAVAPAI COUNTY BOOK AND PAGE AND NUMBER
 CLAIM NAME DATE OF LOCATION DESCRIPTION

SECTION 1 T13N R5E

RECEIVED
 B.L.M. AZ STATE OFFICE
 NOV 10 1 58 PM '88
 PHOENIX, ARIZONA

B1570 P674 & 675 Gypsum Queen C, 9/4/1983	207559 east one half of Lot 4
B1570 P676 & 677 Gypsum Queen D, 9/4/1983	207560 ✓ west one half of Lot 4
B1570 P678 & 679 Gypsum Heart A, 9/4/1983	207561 north one half of the southeast one quarter of the northwest one quarter
B1570 P680 & 681 Gypsum Heart B, 9/3/1983	207562 ✓ east one half of the southwest one quarter of the northwest one quarter
B1570 P682 & 683 Gypsum Heart C, 9/3/1983	207563 ✓ west one half of the southwest one quarter of the northwest one quarter
B1570 P692 & 693 Gypsum Heart 2 A, 9/3/1983	207564 east one half of the southeast one quarter of the southwest one quarter
B1570 P694 & 695 Gypsum Heart 2 B, 9/3/1983	207565 ✓ west one half of the southeast one quarter of the southwest one quarter
B1570 P696 & 697 Gypsum Heart 2 C, 9/3/1983	207566 ✓ north one half of the southwest one quarter of the southwest one quarter

SECTION 11, T 13 N. R 5 E.

B1570 P712 & 713 Gypsum Heart 3 A, 9/1/1983	207567 ✓ East one half of the Northeast one quarter of the Northeast one quarter
B1570 P714 & 715 Gypsum Heart 3 B, 9/1/1983	207568 ✓ West one half of the Northeast one quarter of the Northeast one quarter
B1570 P716 & 717 Gypsum Heart 3 C, 9/1/1983	207569 ✓ North one half of the Southeast one quarter of the Northeast one quarter

YAVAPAI COUNTY BOOK AND PAGE AHC NUMBER
 CLAIM NAME DATE OF LOCATION DESCRIPTION

SECTION 10 T13N R5E

B1570 F786 & 787 Verde Star 14 A,	9/7/1983	207578 ✓ East one half of the northeast one quarter of the southeast one quarter
B1570 F788 & 789 Verde Star 14 B,	9/7/1983	207579 ✓ West one half of the northeast one quarter of the southeast one quarter
B1570 F790 & 791 Verde Star 14 C,	9/7/1983	207580 ✓ East one half of the northwest one quarter of the southeast one quarter
B1570 F792 & 793 Verde Star 14 D,	9/7/1983	207581 ✓ West one half of the northwest one quarter of the southeast one quarter
B1570 F794 & 795 Verde Star 14 E,	9/7/1983	207582 ✓ West one half of the southwest one quarter of the southeast one quarter
B1570 F796 & 797 Verde Star 14 F,	9/7/1983	207583 ✓ East one half of the southwest one quarter of the southeast one quarter
B1570 F798 & 799 Verde Star 14 G,	9/7/1983	207584 ✓ West one half of the southeast one quarter of the southeast one quarter
B1570 F800 & 801 Verde Star 14 H,	9/7/1983	207585 ✓ East one half of the southeast one quarter of the southeast one quarter

SECTION 11, T13N, R5E

B1570 F730 & 731 Verde Star 17A,	9/9/1983	207586 ✓ East one half of Lot 13
B1570 F732 & 733 Verde Star 17B,	9/9/1983	207587 ✓ West one half of Lot 13
B1570 F734 & 735 Verde Star 17C,	9/9/1983	207588 ✓ East one half of Lot 14

RECEIVED
 B.L.M. AZ STATE OFFICE
 NOV 10 1 58 PM '88
 PHOENIX, ARIZONA

YAVAPAI COUNTY BOOK AND PAGE AHC NUMBER
 CLAIM NAME DATE OF LOCATION DESCRIPTION

SECTION 11, T 13 N. R 5 E.

B1570 P736 & 737 Verde Star 17D,	9/9/1983	207589 ✓ West one half of Lot 14
B1570 P738 & 739 Verde Star 17E,	9/9/1983	207590 ✓ West one half of Lot 15
B1570 P740 & 741 Verde Star 17F,	9/2/1983	207591 ✓ East one half of Lot 15
B1570 P742 & 743 Verde Star 17G,	9/2/1983	207592 ✓ West one half of Lot 16
B1570 P744 & 745 Verde Star 17H,	9/2/1983	207593 ✓ East one half of Lot 16
B1570 P726 & 727 Diamond Creek A,	9/10/1983	207594 ✓ East one half of Lot 17
B1570 P728 & 729 Diamond Creek B,	9/10/1983	207595 ✓ West one half of lot 17
B1570 P746 & 747 Cliff Dweller E,	9/11/1983	207596 ✓ West one half of Lot 5
B1570 P748 & 749 Cliff Dweller F,	9/11/1983	207597 ✓ East one half of Lot 5

SECTION 12 T13N R5E

B1570 P756 & 757 Mormon Flat A,	9/8/1983	207598 ✓ East one half of Lot 2
B1570 P754 & 755 Mormon Flat B,	9/8/1983	207599 ✓ West one half of Lot 2
B1570 P752 & 753 Mormon Flat C,	9/8/1983	207600 ✓ East one half of Lot 3
B1570 P750 & 751 Mormon Flat D,	9/8/1983	207601 ✓ West one half of Lot 3

RECEIVED
 B.L.M. AZ STATE OFFICE
 NOV 10 1 58 1A '88
 PHOENIX, ARIZONA

YAVAPAI COUNTY BOOK AND PAGE AND NUMBER
 CLAIM NAME DATE OF LOCATION DESCRIPTION

SECTION 12 113N R4E

RECEIVED
 B.L.M. AZ STATE OFFICE
 NOV 10 1 53 PM '88
 PHOENIX, ARIZONA

B1570 P758 & 759 Mormon Flat E, 9/8/1983	207602 ✓ All of Lot 17
B1570 P760 & 761 Mormon Flat F, 9/8/1983	207603 ✓ West one half of Lot 7
B1570 P762 & 764 Mormon Flat G, 9/8/1983	207604 ✓ East one half of Lot 7
B1570 P764 & 765 Virgin River A, 9/8/1983	207605 ✓ East one half of the Northeast one quarter of the southwest one quarter
B1570 P766 & 767 Virgin River B, 9/8/1983	207606 ✓ West one half of the Northeast one quarter of the southwest one quarter
B1570 P768 & 769 Virgin River C, 9/8/1983	207607 ✓ All of lot 18
B1570 P770 & 771 Troy A, 9/8/1983	207608 ✓ East one half of lot 5
B1570 P772 & 773 Troy B, 9/8/1983	207609 ✓ West one half of lot 5 and a part of lot 20
B1570 P774 & 775 Troy C, 9/8/1983	207610 ✓ East one half of lot 20 and a part of lot 6
B1570 P776 & 777 Troy D, 9/8/1983	207611 ✓ West one half of lot 20 and a part of lot 6
B1570 P778 & 779 Troy E, 9/8/1983	207612 ✓ East one half of the southwest one quarter of the northeast one quarter
B1570 P780 & 781 Troy F, 9/8/1983	207613 ✓ West one half of the southwest one quarter of the northeast one quarter
B1570 P782 & 783 Troy G, 9/8/1983	207614 West one half of Lot 8
B1570 P784 & 785 Troy H, 9/8/1983	207615 East one half of Lot 8

YAVAPAI COUNTY BOOK AND PAGE ARC NUMBER
CLAIM NAME DATE OF LOCATION DESCRIPTION

SECTION 13 T13N R3E

Filed under the Act of August 11, 1955

B1570 P802 & 803 207616 ✓
Woody Fraction A, 9/11/1983 East one half of lot 2

B1570 P804 & 805 207617 ✓
Woody Fraction B, 9/11/1983 West one half of Lot 2

SECTION 14 T13N R3E

Filed under the Act of August 11, 1955

B1570 P806 & 807 207618 ✓
Cliff Dweller Fraction A, 9/11/1983 East one half of Lot 1

B1570 P808 & 809 207619 ✓
Cliff Dweller Fraction B, 9/11/1983 West one half of Lot 1

RECEIVED
B.L.M. AZ STATE OFFICE
NOV 10 1 52 PM '88
PHOENIX, ARIZONA

RECEIVED
B.L.M. AZ STATE OFFICE

Nov 18 1 58 PM '88

PHOENIX, ARIZONA

<u>CLAIM NAME</u>	<u>LOCATION DATE</u>	<u>COUNTY BOOK/PAGE</u>	<u>BLM AMC NO.</u>	<u>LEGAL DESCRIPTION</u>
<u>ALL</u>				<u>ALL</u>
VERDE STAR				TOWNSHIP 13 NORTH-RANGE 5 EAST YAVAPAI COUNTY, ARIZONA
#5-A	6-11-1987	1959/900-901	272753	W2NW4SW4, SEC. 3
#5-B	6-11-1987	1959/902-903	272754	W2SW4SW4, SEC. 3
#5-C	6-11-1987	1959/904-905	272755	E2NW4SW4, SEC. 3
#5-D	6-11-1987	1959/906-907	272756	E2SW4SW4, SEC. 3
#5-E	6-11-1987	1959/908-909	272757	W2NE4SW4, SEC. 3
#5-F	6-11-1987	1959/910-911	272758	W2SE4SW4, SEC. 3
#5-G	6-11-1987	1959/912-913	272759	E2NE4SW4, SEC. 3
#5-H	6-11-1987	1959/914-915	272760	E2SE4SW4, SEC. 3
#8-A	6-11-1987	1959/916-917	272761	W2NE4SE4, SEC. 4
#8-B	6-11-1987	1959/918-919	272762	E2NE4SE4, SEC. 4
#8-C	6-11-1987	1959/920-921	272763	W2SW4SE4, SEC. 4
#8-D	6-11-1987	1959/922-923	272764	E2SW4SE4, SEC. 4
#8-E	6-11-1987	1959/924-925	272765	W2SE4SE4, SEC. 4
#8-F	6-11-1987	1959/926-927	272766	E2SE4SE4, SEC. 4
#10-A	6-11-1987	1959/928-929	272767	W2NW4NE4, SEC. 9
#10-B	6-11-1987	1959/930-931	272768	W2SW4NE4, SEC. 9
#10-C	6-11-1987	1959/932-933	272769	E2NW4NE4, SEC. 9
#10-D	6-11-1987	1959/934-935	272770	E2SW4NE4, SEC. 9
#10-E	6-11-1987	1959/936-937	272771	W2NE4NE4, SEC. 9
#10-F	6-11-1987	1959/938-939	272772	W2SE4NE4, SEC. 9
#10-G	6-11-1987	1959/940-941	272773	E2NE4NE4, SEC. 9
#10-H	6-11-1987	1959/942-943	272774	E2SE4NE4, SEC. 9
#12-A	6-11-1987	1959/944-945	272775	W2NW4NE4, SEC. 10
#12-B	6-11-1987	1959/946-947	272776	W2SW4NE4, SEC. 10
#12-C	6-11-1987	1959/948-949	272777	E2NW4NE4, SEC. 10
#12-D	6-11-1987	1959/950-951	272778	E2SW4NE4, SEC. 10
#12-E	6-13-1987	1959/952-953	272779	W2NE4NE4, SEC. 10
#12-F	6-13-1987	1959/954-955	272780	W2SE4NE4, SEC. 10
#12-G	6-13-1987	1959/956-957	272781	E2NE4NE4, SEC. 10
#12-H	6-13-1987	1959/958-959	272782	E2SE4NE4, SEC. 10
#13-A	6-17-1987	1959/960-961	272783	W2NW4NW4, SEC. 10
#13-B	6-17-1987	1959/962-963	272784	W2SW4NW4, SEC. 10
#13-C	6-17-1987	1959/964-965	272785	E2NW4NW4, SEC. 10
#13-D	6-17-1987	1959/966-967	272786	E2SW4NW4, SEC. 10
#13-E	6-11-1987	1959/968-969	272787	W2NE4NW4, SEC. 10
#13-F	6-11-1987	1959/970-971	272788	W2SE4NW4, SEC. 10
#13-G	6-11-1987	1959/972-973	272789	E2NE4NW4, SEC. 10
#13-H	6-11-1987	1959/974-975	272790	E2SE4NW4, SEC. 10

BOOK 2095 PAGE 656

MINING CLAIMS FOR SUPERIOR COMPANIES
SERIAL NUMBER ORDER

<u>Serial Number (AMC NUMBER)</u>	<u>Claim Name</u>
87527 through 87541	Drake Limestone Nos. 1 - 15
87712 through 87727	Calcium Nos. 1 - 16
87728 through 87739	Billy D through J; Q - T and Billy Fraction
87749 through 87751	S & F Assoc. Placer Nos. 23, 25, 26
87752 through 87758	Superior Limestone Nos. 1 - 7
207543 through 207549	Libby 1A - 1G
207550 through 207556	Libby 2A - 2G
207557 through 207560	Gypsum Queen A - D
207561 through 207563	Gypsum Heart A - C
207564 through 207566	Gypsum Heart 2A - 2C
207567 through 207569	Gypsum Heart 3A - 3C
207570 through 207537	Gypsum Heart 4A - 4D
207574 through 207577	Glen Canyon A - D
207578 through 207593	Verde Star 14A - 14H and Verde Star 17A - 17H
207594 through 207595	Diamond Creek A - B
207596 through 207597	Cliff Dweller E - F
207598 through 207604	Mormon Flat A - G
207605 through 207607	Virgin River A - C
207608 through 207615	Troy A - H
207616 through 207617	Woody Fraction A - B
207618 through 207619	Cliff Dweller Fraction A - B
272753 through 272760	Verde Star 5A - 5H
272761 through 272766	Verde Star 8A - 8F
272767 through 272774	Verde Star 10A - 10H
272775 through 272782	Verde Star 12A - 12H
272783 through 272790	Verde Star 13A - 13H
260521 through 260534	GH Mill Sites 1 - 14
263074 through 263076	GH Mill Sites 15 - 17

RECEIVED
BLM. AZ STATE OFFICE
NOV 10 1 58 PM '88
PHOENIX, ARIZONA

RUSH

207543
272753

Affidavit of Labor Performed and Improvements Made

RECEIVED
B.L.M. AZ STATE OFFICE
Nov 16 1 58 PM '88

PHOENIX, ARIZONA

1	0	1	P	4	Co	5	St
Bk		Map			Pcl		

87527
87712
87728
260521
263074

STATE OF ARIZONA,
County of MARICOPA } ss.

Lester L. Hall

being duly sworn, deposes and says that he is a citizen of the United States and more than twenty-one years of age, and resides at Phoenix in Maricopa County, State of Arizona, and is personally acquainted with the mining claim known as See attached amendment

mining claim, situate in the Camp Verde

Mining District, County of Yavapai, State of Arizona, the location notice of which is recorded in the office of the County Recorder of said County, in Book SEE ATTACHED AMENDMENT of Records of

Mines, at page See attached amendment; that between the 1st day of September, A. D. 19 87, and the 31st day of August, A. D. 19 87, at least Ten Thousand (\$10,000.00)

dollars worth of work and improvements were done and performed upon said claim, not including the location work of said claim. Such work and improvements were made by and at the expense of SUPERIOR COMPANIES

owner of said claim for the purpose of complying with the laws of the United States pertaining to assessment of annual work, and

Ed Davidson, Jack Ballum and Steve Herrick

were the men employed by said owner and who labored upon said claim, did said work and improvements, the same being as follows, to-wit:

MINED, CRUSHED, SCREENED, STOCKPILED, TRANSPORTED AND SOLD \$300,000.00

OF GYPSUM



INSTRUMENT # 8841580
OFFICIAL RECORDS OF
YAVAPAI COUNTY
PATSY C. JENNEY
REQUEST OF:

SUPERIOR COMPANIES
DATE: 11/09/88 TIME: 10:40
FEE: 10.00
BOOK 2095 PAGE 648 PAGES: 010

RECEIVED
B.L.M. AZ STATE OFFICE
NOV 16 1 58 PM '88
PHOENIX, ARIZONA

SEAL

Lester L. Hall

Subscribed and sworn to before me this 20th day of October, A. D. 19 88

(My commission expires 9-22-92), Candice L. Herudsky
Notary Public.

BOOK 2095 PAGE 648

AMENDMENT

YAVAPAI COUNTY BOOK AND PAGE AMC NUMBER
 CLAIM NAME DATE OF LOCATION DESCRIPTION

SECTION 1 T13N R5E

B1570 P698 & 699 Libby 1 A,	9/5/1983	207543 ✓ east one half of the Lot 7
B1570 P700 & 701 Libby 1 B,	9/5/1983	207544 ✓ west one half of the Lot 7
B1570 P702 & 703 Libby 1 C,	9/5/1983	207545 ✓ all of Lot 14
B1570 P704 & 705 Libby 1 D,	9/7/1983	207546 ✓ west one half of Lot 9
B1570 P706 & 707 Libby 1 E,	9/7/1983	207547 ✓ east one half of Lot 9
B1570 P708 & 709 Libby 1 F,	9/7/1983	207548 ✓ west one half of Lot 10
B1570 P710 & 711 Libby 1 G,	9/7/1983	207549 ✓ east one half of Lot 10 and all of lot 12
B1570 P656 & 657 Libby 2a,	9/4/1983	207550 ✓ the east one half of Lot 1 and all of lot 11
B1570 P658 & 659 Libby 2b,	9/4/1983	207551 ✓ the west one half of Lot 1
B1570 P660 & 661 Libby 2c,	9/4/1983	207552 ✓ the east one half of Lot 2
B1570 P662 & 663 Libby 2d,	9/4/1983	207553 ✓ The west one half of Lot 2
B1570 P664 & 665 Libby 2e,	9/5/1983	207554 ✓ all of lot 13
B1570 P666 & 667 Libby 2f,	9/5/1983	207555 ✓ west one half of Lot 6
B1570 P668 & 669 Libby 2g,	9/5/1983	207556 ✓ east one half of Lot 6
B1570 P670 & 671 Gypsum Queen A,	9/4/1983	207557 ✓ east one half of Lot 3
B1570 P672 & 673 Gypsum Queen B,	9/4/1983	207558 ✓ west one half of Lot 3

RECEIVED
 B.L.M. AZ STATE OFFICE
 NOV 10 1 58 PM '88
 PHOENIX, ARIZONA

YAVAPAI COUNTY BOOK AND PAGE AMC NUMBER
 CLAIM NAME DATE OF LOCATION DESCRIPTION

SECTION 1 T13N R5E

RECEIVED
 B.L.M. AZ STATE OFFICE
 NOV 10 1 58 PM '88
 PHOENIX, ARIZONA

B1570 P674 & 675 Gypsum Queen C, 9/4/1983	207559 east one half of Lot 4
B1570 P676 & 677 Gypsum Queen D, 9/4/1983	207560 ✓ west one half of Lot 4
B1570 P678 & 679 Gypsum Heart A, 9/4/1983	207561 north one half of the southeast one quarter of the northwest one quarter
B1570 P680 & 681 Gypsum Heart B, 9/3/1983	207562 ✓ east one half of the southwest one quarter of the northwest one quarter
B1570 P682 & 683 Gypsum Heart C, 9/3/1983	207563 ✓ west one half of the southwest one quarter of the northwest one quarter
B1570 P692 & 693 Gypsum Heart 2 A, 9/3/1983	207564 ✓ east one half of the southeast one quarter of the southwest one quarter
B1570 P694 & 695 Gypsum Heart 2 B, 9/3/1983	207565 ✓ west one half of the southeast one quarter of the southwest one quarter
B1570 P696 & 697 Gypsum Heart 2 C, 9/3/1983	207566 ✓ north one half of the southwest one quarter of the southwest one quarter

SECTION 11. T 13 N. R 5 E.

B1570 P712 & 713 Gypsum Heart 3 A, 9/1/1983	207567 ✓ East one half of the Northeast one quarter of the Northeast one quarter
B1570 P714 & 715 Gypsum Heart 3 B, 9/1/1983	207568 ✓ West one half of the Northeast one quarter of the Northeast one quarter
B1570 P716 & 717 Gypsum Heart 3 C, 9/1/1983	207569 ✓ North one half of the Southeast one quarter of the Northeast one quarter

YAVAPAI COUNTY BOOK AND PAGE APC NUMBER
CLAIM NAME DATE OF LOCATION DESCRIPTION

SECTION 11, T13N, R5E

B1570 P718 & 719 207570
Gypsum Heart 4 A, 9/2/1983 East one half of the Northwest
one quarter of the Northeast
one quarter

B1570 P720 & 721 207571
Gypsum Heart 4 B, 9/2/1983 West one half of the Northwest
one quarter of the Northeast
one quarter

B1570 P722 & 723 207572
Gypsum Heart 4 C, 9/2/1983 West one half of the Southwest
one quarter of the Northeast
one quarter

B1570 P724 & 725 207573
Gypsum Heart 4 D, 9/2/1983 East one half of the Southwest
one quarter of the Northeast
one quarter

SECTION 1, T13N, R5E

B1570 P684 & 685 207574
Glen Canyon A, 9/3/1983 east one half of the northeast one
quarter of the southwest one quarter

B1570 P686 & 687 207575
Glen Canyon B, 9/3/1983 west one half of the northeast one
quarter of the southwest one quarter

B1570 P688 & 689 207576
Glen Canyon C, 9/3/1983 east one half of the northwest one
quarter of the southwest one quarter

B1570 P690 & 691 207577
Glen Canyon D, 9/3/1983 west one half of the northwest one
quarter of the southwest one quarter

RECEIVED
B.L.M. AZ STATE OFFICE
NOV 10 1 58 PM '88
PHOENIX, ARIZONA

YAVAPAI COUNTY BOOK AND PAGE AHC NUMBER
 CLAIM NAME DATE OF LOCATION DESCRIPTION

SECTION 10 T13N R5E

B1570 P786 & 787 Verde Star 14 A,	9/7/1983	207578 / East one half of the northeast one quarter of the southeast one quarter
B1570 P788 & 789 Verde Star 14 B,	9/7/1983	207579 / West one half of the northeast one quarter of the southeast one quarter
B1570 P790 & 791 Verde Star 14 C,	9/7/1983	207580 / East one half of the northwest one quarter of the southeast one quarter
B1570 P792 & 793 Verde Star 14 D,	9/7/1983	207581 / West one half of the northwest one quarter of the southeast one quarter
B1570 P794 & 795 Verde Star 14 E,	9/7/1983	207582 / West one half of the southwest one quarter of the southeast one quarter
B1570 P796 & 797 Verde Star 14 F,	9/7/1983	207583 / East one half of the southwest one quarter of the southeast one quarter
B1570 P798 & 799 Verde Star 14 G,	9/7/1983	207584 / West one half of the southeast one quarter of the southeast one quarter
B1570 P800 & 801 Verde Star 14 H,	9/7/1983	207585 / East one half of the southeast one quarter of the southeast one quarter

SECTION 11, T13N, R5E

B1570 P730 & 731 Verde Star 17A,	9/9/1983	207586 / East one half of Lot 13
B1570 P732 & 733 Verde Star 17B,	9/9/1983	207587 / West one half of Lot 13
B1570 P734 & 735 Verde Star 17C,	9/9/1983	207588 / East one half of Lot 14

RECEIVED
 B.L.M. AZ STATE OFFICE
 NOV 10 1 58 PM '88
 PHOENIX, ARIZONA

YAVAPAI COUNTY BOOK AND PAGE AHC NUMBER
 CLAIM NAME DATE OF LOCATION DESCRIPTION

SECTION 11, T 13 N. R 5 E.

B1570 P736 & 737 Verde Star 17D,	9/9/1983	207589 ✓ West one half of Lot 14
B1570 P738 & 739 Verde Star 17E,	9/9/1983	207590 ✓ West one half of Lot 15
B1570 P740 & 741 Verde Star 17F,	9/2/1983	207591 ✓ East one half of Lot 15
B1570 P742 & 743 Verde Star 17G,	9/2/1983	207592 ✓ West one half of Lot 16
B1570 P744 & 745 Verde Star 17H,	9/2/1983	207593 ✓ East one half of Lot 16
B1570 P726 & 727 Diamond Creek A,	9/10/1983	207594 ✓ East one half of Lot 17
B1570 P728 & 729 Diamond Creek B,	9/10/1983	207595 ✓ West one half of lot 17
B1570 P746 & 747 Cliff Dweller E,	9/11/1983	207596 ✓ West one half of Lot 5
B1570 P748 & 749 Cliff Dweller F,	9/11/1983	207597 ✓ East one half of Lot 5

SECTION 12 T13N R5E

B1570 P756 & 757 Mormon Flat A,	9/8/1983	207598 ✓ East one half of Lot 2
B1570 P754 & 755 Mormon Flat B,	9/8/1983	207599 ✓ West one half of Lot 2
B1570 P752 & 753 Mormon Flat C,	9/8/1983	207600 ✓ East one half of Lot 3
B1570 P750 & 751 Mormon Flat D,	9/8/1983	207601 ✓ West one half of Lot 3

RECEIVED
 B.L.M. AZ STATE OFFICE
 NOV 10 1 50 PM '88
 PHOENIX, ARIZONA

YAVAPAI COUNTY BOOK AND PAGE AHC NUMBER
 CLAIM NAME DATE OF LOCATION DESCRIPTION

SECTION 12 113N R4E

RECEIVED
 B.L.M. AZ STATE OFFICE
 NOV 10 1 53 PM '88
 PHOENIX, ARIZONA

B1570 P758 & 759 Mormon Flat E, 9/8/1983	207602 ✓ All of Lot 17
B1570 P760 & 761 Mormon Flat F, 9/8/1983	207603 ✓ West one half of Lot 7
B1570 P762 & 764 Mormon Flat G, 9/8/1983	207604 ✓ East one half of Lot 7
B1570 P764 & 765 Virgin River A, 9/8/1983	207605 ✓ East one half of the Northeast one quarter of the southwest one quarter
B1570 P766 & 767 Virgin River B, 9/8/1983	207606 ✓ West one half of the Northeast one quarter of the southwest one quarter
B1570 P768 & 769 Virgin River C, 9/8/1983	207607 ✓ All of lot 18
B1570 P770 & 771 Troy A, 9/8/1983	207608 ✓ East one half of lot 5
B1570 P772 & 773 Troy B, 9/8/1983	207609 ✓ West one half of lot 5 and a part of lot 20
B1570 P774 & 775 Troy C, 9/8/1983	207610 ✓ East one half of lot 20 and a part of lot 6
B1570 P776 & 777 Troy D, 9/8/1983	207611 ✓ West one half of lot 20 and a part of lot 6
B1570 P778 & 779 Troy E, 9/8/1983	207612 ✓ East one half of the southwest one quarter of the northeast one quarter
B1570 P780 & 781 Troy F, 9/8/1983	207613 ✓ West one half of the southwest one quarter of the northeast one quarter
B1570 P782 & 783 Troy G, 9/8/1983	207614 West one half of Lot 8
B1570 P784 & 785 Troy H, 9/8/1983	207615 East one half of Lot 8

YAVAPAI COUNTY BOOK AND PAGE ARC NUMBER
CLAIM NAME DATE OF LOCATION DESCRIPTION

SECTION 13 T13N R3E

Filed under the Act of August 11, 1955

B1570 P802 & 803 207616 ✓
Woody Fraction A, 9/11/1983 East one half of lot 2

B1570 P804 & 805 207617 ✓
Woody Fraction B, 9/11/1983 West one half of Lot 2

SECTION 14 T13N R3E

Filed under the Act of August 11, 1955

B1570 P806 & 807 207618 ✓
Cliff Dweller Fraction A, 9/11/1983 East one half of Lot 1

B1570 P808 & 809 207619 ✓
Cliff Dweller Fraction B, 9/11/1983 West one half of Lot 1

RECEIVED
BLM, AZ STATE OFFICE
NOV 10 1 52 PM '88
PHOENIX, ARIZONA

RECEIVED
B.L.M. AZ STATE OFFICE

Nov 18 1 58 PM '88

PHOENIX, ARIZONA

<u>CLAIM NAME</u>	<u>LOCATION DATE</u>	<u>COUNTY BOOK/PAGE</u>	<u>BLM AHC NO.</u>	<u>LEGAL DESCRIPTION</u>
<u>ALL</u>				<u>ALL</u>
VERDE STAR				TOWNSHIP 13 NORTH-RANGE 5 EAST YAVAPAI COUNTY, ARIZONA
#5-A	6-11-1987	1959/900-901	272753	W2NW4SW4, SEC. 3
#5-B	6-11-1987	1959/902-903	272754	W2SW4SW4, SEC. 3
#5-C	6-11-1987	1959/904-905	272755	E2NW4SW4, SEC. 3
#5-D	6-11-1987	1959/906-907	272756	E2SW4SW4, SEC. 3
#5-E	6-11-1987	1959/908-909	272757	W2NE4SW4, SEC. 3
#5-F	6-11-1987	1959/910-911	272758	W2SE4SW4, SEC. 3
#5-G	6-11-1987	1959/912-913	272759	E2NE4SW4, SEC. 3
#5-H	6-11-1987	1959/914-915	272760	E2SE4SW4, SEC. 3
#8-A	6-11-1987	1959/916-917	272761	W2NE4SE4, SEC. 4
#8-B	6-11-1987	1959/918-919	272762	E2NE4SE4, SEC. 4
#8-C	6-11-1987	1959/920-921	272763	W2SW4SE4, SEC. 4
#8-D	6-11-1987	1959/922-923	272764	E2SW4SE4, SEC. 4
#8-E	6-11-1987	1959/924-925	272765	W2SE4SE4, SEC. 4
#8-F	6-11-1987	1959/926-927	272766	E2SE4SE4, SEC. 4
#10-A	6-11-1987	1959/928-929	272767	W2NW4NE4, SEC. 9
#10-B	6-11-1987	1959/930-931	272768	W2SW4NE4, SEC. 9
#10-C	6-11-1987	1959/932-933	272769	E2NW4NE4, SEC. 9
#10-D	6-11-1987	1959/934-935	272770	E2SW4NE4, SEC. 9
#10-E	6-11-1987	1959/936-937	272771	W2NE4NE4, SEC. 9
#10-F	6-11-1987	1959/938-939	272772	W2SE4NE4, SEC. 9
#10-G	6-11-1987	1959/940-941	272773	E2NE4NE4, SEC. 9
#10-H	6-11-1987	1959/942-943	272774	E2SE4NE4, SEC. 9
#12-A	6-11-1987	1959/944-945	272775	W2NW4NE4, SEC. 10
#12-B	6-11-1987	1959/946-947	272776	W2SW4NE4, SEC. 10
#12-C	6-11-1987	1959/948-949	272777	E2NW4NE4, SEC. 10
#12-D	6-11-1987	1959/950-951	272778	E2SW4NE4, SEC. 10
#12-E	6-13-1987	1959/952-953	272779	W2NE4NE4, SEC. 10
#12-F	6-13-1987	1959/954-955	272780	W2SE4NE4, SEC. 10
#12-G	6-13-1987	1959/956-957	272781	E2NE4NE4, SEC. 10
#12-H	6-13-1987	1959/958-959	272782	E2SE4NE4, SEC. 10
#13-A	6-17-1987	1959/960-961	272783	W2NW4NW4, SEC. 10
#13-B	6-17-1987	1959/962-963	272784	W2SW4NW4, SEC. 10
#13-C	6-17-1987	1959/964-965	272785	E2NW4NW4, SEC. 10
#13-D	6-17-1987	1959/966-967	272786	E2SW4NW4, SEC. 10
#13-E	6-11-1987	1959/968-969	272787	W2NE4NW4, SEC. 10
#13-F	6-11-1987	1959/970-971	272788	W2SE4NW4, SEC. 10
#13-G	6-11-1987	1959/972-973	272789	E2NE4NW4, SEC. 10
#13-H	6-11-1987	1959/974-975	272790	E2SE4NW4, SEC. 10

BOOK 2095 PAGE 656

MINING CLAIMS FOR SUPERIOR COMPANIES
SERIAL NUMBER ORDER

<u>Serial Number (AMC NUMBER)</u>	<u>Claim Name</u>
87527 through 87541	Drake Limestone Nos. 1 - 15
87712 through 87727	Calcium Nos. 1 - 16
87728 through 87739	Billy D through J; Q - T and Billy Fraction
87749 through 87751	S & F Assoc. Placer Nos. 23, 25, 26
87752 through 87758	Superior Limestone Nos. 1 - 7
207543 through 207549	Libby 1A - 1G
207550 through 207556	Libby 2A - 2G
207557 through 207560	Gypsum Queen A - D
207561 through 207563	Gypsum Heart A - C
207564 through 207566	Gypsum Heart 2A - 2C
207567 through 207569	Gypsum Heart 3A - 3C
207570 through 207577	Gypsum Heart 4A - 4D
207574 through 207577	Glen Canyon A - D
207578 through 207593	Verde Star 14A - 14H and Verde Star 17A - 17H
207594 through 207595	Diamond Creek A - B
207596 through 207597	Cliff Dweller E - F
207598 through 207604	Mormon Flat A - G
207605 through 207607	Virgin River A - C
207608 through 207615	Troy A - H
207616 through 207617	Woody Fraction A - B
207618 through 207619	Cliff Dweller Fraction A - B
272753 through 272760	Verde Star 5A - 5H
272761 through 272766	Verde Star 8A - 8F
272767 through 272774	Verde Star 10A - 10H
272775 through 272782	Verde Star 12A - 12H
272783 through 272790	Verde Star 13A - 13H
260521 through 260534	GH Mill Sites 1 - 14
263074 through 263076	GH Mill Sites 15 - 17

RECEIVED
 BLM. AZ STATE OFFICE
 NOV 10 1 58 PM '88
 PHOENIX, ARIZONA

We are happy to

Bureau of Land Management

**PUBLIC
LANDS**

★ **USA** ★



USE ★ SHARE ★ APPRECIATE

comply

with

your

request

87527

87712

87749

207543

272753

260521

263074

November 18, 1988

Candice Sterusky:

Enclosed are your original-stamped copies of your 1988 Affidavits of Labor. Please note that the Affidavit attached is dated through August 1987. You may wish to correct the affidavit and refile to protect your interests.

Lynn Reyes

U.S. DEPARTMENT OF THE INTERIOR
Bureau of Land Management



P.O. Box 6628 • Phoenix, Arizona 85005 • 1700 N. 7th Street, Suite 5 • (602) 253-2116

HAND DELIVERED
11/18/88

November 18, 1988

Bureau of Land Management
Arizona State Office
Mining Claims Section
Siete Square
3707 N. 7th Street
Phoenix, AZ 85014

Gentlemen:

Enclosed are the copies of the annual Affidavits of Labor for the mining claims of Superior Companies for 1987-1988. I have also included a listing of mining claims in serial number order for which the affidavits were drawn up.

If you need any more information please contact me at 253-2116.

Sincerely,

SUPERIOR COMPANIES

A handwritten signature in cursive script that reads 'Candice L. Sterusky'.

Candice L. Sterusky
Administrative Assistant

Enclosures

cc: Lester L. Hall
V. P. Operations

File

RECEIVED
B.L.M. AZ STATE OFFICE
NOV 18 1 55 PM '88
PHOENIX, ARIZONA

MINING CLAIMS FOR SUPERIOR COMPANIES
SERIAL NUMBER ORDER

<u>Serial Number (AMC NUMBER)</u>	<u>Claim Name</u>
87527 through 87541 ✓	Drake Limestone Nos. 1 - 15
87712 through 87727 ✓	Calcium Nos. 1 - 16
87728 through 87739 ✓	Billy D through J; Q - T and Billy Fraction
87749 through 87751 ✓	S & F Assoc. Placer Nos. 23,25,26
87752 through 87758 ✓	Superior Limestone Nos. 1 - 7
207543 through 207549 ✓	Libby 1A - 1G
207550 through 207556 ✓	Libby 2A - 2G
207557 through 207560 ✓	Gypsum Queen A - D
207561 through 207563 ✓	Gypsum Heart A - C
207564 through 207566 ✓	Gypsum Heart 2A - 2C
207567 through 207569 ✓	Gypsum Heart 3A - 3C
207570 through 207537 ✓ <i>207573</i>	Gypsum Heart 4A - 4D
207574 through 207577 ✓	Glen Canyon A - D
207578 through 207593 ✓	Verde Star 14A - 14H and Verde Star 17A - 17H
207594 through 207595 ✓	Diamond Creek A - B
207596 through 207597 ✓	Cliff Dweller E - F
207598 through 207604 ✓	Mormon Flat A - G
207605 through 207607 ✓	Virgin River A - C
207608 through 207615 ✓	Troy A - H
207616 through 207617 ✓	Woody Fraction A - B
207618 through 207619 ✓	Cliff Dweller Fraction A - B
272753 through 272760 ✓	Verde Star 5A - 5H
272761 through 272766 ✓	Verde Star 8A - 8F
272767 through 272774 ✓	Verde Star 10A - 10H
272775 through 272782 ✓	Verde Star 12A - 12H
272783 through 272790 ✓	Verde Star 13A - 13H
260521 through 260534 ✓	GH Mill Sites 1 - 14
263074 through 263076 ✓	GH Mill Sites 15 - 17

RECEIVED
 B.L.M. AZ STATE OFFICE
 NOV 10 1 55 PM '88
 PHOENIX, ARIZONA

87712
JR

Affidavit of Labor Performed and Improvements Made

97647

STATE OF ARIZONA) Fee No.
COUNTY OF APACHE) ss.
I hereby certify that
the within instrument was filed and
recorded 8 4 19 88 at 10:21 AM.
In docket No. 580 Page 193
of the request of Superior Companies

MARY B. CHAVEZ, Recorder
By A. Castello, Deputy

STATE OF ARIZONA, }
County of Maricopa } ss.

Lester L. Hall being duly sworn, deposes and says that he is a citizen of the United States and more than twenty-one years of age, and resides at Phoenix in Maricopa County, State of Arizona, and is personally acquainted with the mining claim known as Calcium 1 through 16

mining claim, situate in St. Johns Mining District, County of Apache, State of Arizona, the location notice of which is recorded in the office of the County Recorder of said County, in Book 8 of Records of Mines, at page 99-144; that between the 1st day of September, A. D. 19.87, and the 31st day of August, A. D. 19.88, at least one thousand six hundred (\$1,600.00) dollars worth of work and improvements were done and performed upon said claim, not including the location work of said claim. Such work and improvements were made by and at the expense of SUPERIOR COMPANIES

owner of said claim for the purpose of complying with the laws of the United States pertaining to assessment of annual work, and Earl Barnes and Jim Finch

were the men employed by said owner and who labored upon said claim, did said work and improvements, the same being as follows, to-wit: haul-road improvements, dozing, crushing, and hauling limestone overburden.

RECEIVED
BLM-AZ STATE OFFICE
NOV 11 5 51 PM '88
PHOENIX, ARIZONA

Lester L. Hall

Subscribed and sworn to before me this 1st day of August, A. D. 1988

(My commission expires 10/24/91) Notary Public. 580 PAGE 193

87728
Jre

RECEIVED
B.L.M. AZ STATE OFFICE
NOV 16 1 56 PM '88
PHOENIX, ARIZONA

RUSH Affidavit of Labor Performed and Improvements Made

STATE OF ARIZONA, }
County of Maricopa } ss.

3	1	4	5
Bk	Map		


Lester L. Hall being duly sworn, deposes and says that he is a citizen of the United States and more than twenty-one years of age, and resides at Phoenix in Maricopa County, State of Arizona, and is personally acquainted with the mining claim known as Billy D, Billy E, Billy F, Billy G, Billy H, Billy I, Billy J, Billy Q, Billy R, Billy S, Billy T, and Billy Fraction mining claim, situate in Unknown (see attached amendment) Mining District, County of Yavapai, State of Arizona, the location notice of which is recorded in the office of the County Recorder of said County, in Book 260 of Records of Mines, at page BELOW; that between the 1st day of September, A. D. 1987, and the 31st day of August, A. D. 1988, at least One thousand two hundred (\$1,200.00) dollars worth of work and improvements were done and performed upon said claim, not including the location work of said claim. Such work and improvements were made by and at the expense of SUPERIOR COMPANIES

owner of said claim for the purpose of complying with the laws of the United States pertaining to assessment of annual work, and Ed Davidson and Jack Ballam

were the men employed by said owner and who labored upon said claim, did said work and improvements, the same being as follows, to-wit: 1.4 MILE OF DIRT ROAD GRADED, BAR DITCHES REPAIRED AND WATER DIVERSIONS REBUILT

- | | |
|----------------------------|-----------------------------------|
| Billy D, Book 260, Page 70 | Billy J, Book 260, Page 76 |
| Billy E, Book 260, Page 71 | Billy Q, Book 260, Page 83 |
| Billy F, Book 260, Page 72 | Billy R, Book 260, Page 84 |
| Billy G, Book 260, Page 73 | Billy S, Book 260, Page 85 |
| Billy H, Book 260, Page 74 | Billy T, Book 260, Page 86 |
| Billy I, Book 260, Page 75 | Billy Fraction, Book 260, Page 92 |

RECEIVED
B.L.M. AZ STATE OFFICE
NOV 16 1 56 PM '88
PHOENIX, ARIZONA



INSTRUMENT # 8841579
OFFICIAL RECORDS OF
YAVAPAI COUNTY
PATSY C. JENNEY
REQUEST OF:
SUPERIOR COMPANIES
DATE: 11/09/88 TIME: 10:40
FEE: 5.00
BOOK 2095 PAGE 646 PAGES: 002

Subscribed and sworn to before me this 20th day of October, A. D. 1988
(My commission expires Sept 22, 1992) Candice L. Sturdy Notary Public.

BOOK 2095 PAGE 646

Affidavit of Labor Performed and Improvements Made

87749

JR

STATE OF ARIZONA, }
County of MARICOPA } ss.

Lester L. Hall being duly sworn, deposes and says that he is a citizen of the United States and more than twenty-one years of age, and resides at Phoenix in Maricopa County, State of Arizona, and is personally acquainted with the mining claim known as S & F Association Placer No. 23 Section 27, T6S, R16E, G&SRB&M mining claim, situate in San Pedro Mining District, County of Pinal, State of Arizona, the location notice of which is recorded in the office of the County Recorder of said County, in Book 53 of Records of Mines, at page 292; that between the 1st day of September, A. D. 19 87, and the 31st day of August, A. D. 19 88, at least One Hundred (\$100.00) dollars worth of work and improvements were done and performed upon said claim, not including the location work of said claim. Such work and improvements were made by and at the expense of SUPERIOR COMPANIES

owner of said claim for the purpose of complying with the laws of the United States pertaining to assessment of annual work, and Abe Casillas

were the men employed by said owner and who labored upon said claim, did said work and improvements, the same being as follows, to-wit: Removed overburden on claim

RECEIVED
B.L.M. AZ STATE OFFICE
NOV 18 1 55 PM '88
PHOENIX, ARIZONA

Lester L. Hall

Subscribed and sworn to before me this 2nd day of September A. D. 19 88

(My commission expires 10-24-91)

Mary Kesler

Notary Public

*** CERTIFICATE OF RECORDING ***

STATE OF ARIZONA, COUNTY OF PINAL (SS)
I HEREBY CERTIFY THAT THE WITHIN INSTRUMENT WAS FILED FOR RECORD IN
PINAL COUNTY, STATE OF ARIZONA. WITNESS MY HAND AND OFFICIAL SEAL.



NO: 921612	TIME: 1000 15SEP88	PAGES: 001	FEE:	\$	5.00
				\$	4.00
				\$	5.00

KATHLEEN C. FELIX
PINAL COUNTY RECORDER, BY DEPUTY

LABOR

FROM: HALL, LESTER L
TO: S & F ASSOC PLACER 23

RECEIVED
B.L.M. AZ STATE OFFICE
NOV 10 1 56 PM '88
PHOENIX, ARIZONA

SUPERIOR CO
1700 N 17TH ST #5
PHOENIX

AZ 85006 9969

DATE: 9/26/88

NO REMITTANCE REQUIRED

THE FOLLOWING RECORDED INSTRUMENTS ARE HEREWITH RETURNED TO YOU BY
KATHLEEN C. FELIX, PINAL COUNTY RECORDER:

NUMBER	WHEN RECORDED	CAPTION	FROM	TO
921612	10:00 15SEP88	LABOR	HALL, LESTER L	S & F ASSN FLAG

RECEIVED
B.L.M. AZ STATE OFFICE
NOV 10 1 57 PM '88
PHOENIX, ARIZONA

Affidavit of Labor Performed and Improvements Made

STATE OF ARIZONA, }
County of MARICOPA } ss.

Lester L. Hall being duly sworn, deposes and says that he is a citizen of the United States and more than twenty-one years of age, and resides at Phoenix in Maricopa County, State of Arizona, and is personally acquainted with the mining claim known as S & F Association Placer No. 25 Section 28, Township 6S, Range 16E, G&SRB&M mining claim, situate in San Pedro Mining District, County of Pinal, State of Arizona, the location notice of which is recorded in the office of the County Recorder of said County, in Book 233 of Records of Mines, at page 212; that between the 1st day of September, A. D. 1987, and the 31st day of August, A. D. 1988, at least One Hundred (\$100.00) dollars worth of work and improvements were done and performed upon said claim, not including the location work of said claim. Such work and improvements were made by and at the expense of SUPERIOR COMPANIES owner of said claim for the purpose of complying with the laws of the United States pertaining to assessment of annual work, and Abe Castillas were the men employed by said owner and who labored upon said claim, did said work and improvements, the same being as follows, to-wit: Removed overburden on claim.

RECEIVED
B.L.N. AZ STATE OFFICE
NOV 15 1 17 PM '88
PHOENIX, ARIZONA

Lester L. Hall

Subscribed and sworn to before me this 2nd day of September A. D. 1988

(My commission expires 10-24-91)

Manuel Kessler
Notary Public

*** CERTIFICATE OF RECORDING ***

STATE OF ARIZONA, COUNTY OF PINAL (SS)
I HEREBY CERTIFY THAT THE WITHIN INSTRUMENT WAS FILED FOR RECORD IN
PINAL COUNTY, STATE OF ARIZONA. WITNESS MY HAND AND OFFICIAL SEAL.



NO: 921613

TIME: 1000 15SEP88

PAGES: 001

FEE:

\$ 5.00
\$ 4.00
\$ 5.00

KATHLEEN C. FELIX

PINAL COUNTY RECORDER, BY DEPUTY

LABOR

FROM: HALL, LESTER L
TO: S & F ASSOC PLACER 25

RECEIVED
B.L.M. AZ STATE OFFICE
NOV 10 1 57 PM '88
PHOENIX, ARIZONA

SUPERIOR CO
1700 N 17TH ST #5
PHOENIX

AZ 85006 9969

DATE: 9/26/88

NO REMITTANCE REQUIRED

THE FOLLOWING RECORDED INSTRUMENTS ARE HEREWITH RETURNED TO YOU BY
KATHLEEN C. FELIX, PINAL COUNTY RECORDER:

NUMBER	WHEN RECORDED	CAPTION	FROM	TO
921613	10:00 15SEP88	LABOR	HALL, LESTER L	S & F ASSN PLAC

RECEIVED
BLM. AZ STATE OFFICE
NOV 2 1 01 PM '88
PHOENIX, ARIZONA

Affidavit of Labor Performed and Improvements Made

STATE OF ARIZONA, }
County of MARICOPA } ss.

Lester L. Hall being duly sworn, deposes and says that he is a citizen of the United States and more than twenty-one years of age, and resides at Phoenix in Maricopa County, State of Arizona, and is personally acquainted with the mining claim known as S & F Association Placer No. 26 Section 26, T6S, R16E, G&SRB&M mining claim, situate in San Pedro Mining District, County of Pinal, State of Arizona, the location notice of which is recorded in the office of the County Recorder of said County, in Book 244 of Records of Mines, at page 131; that between the 1st day of September, A. D. 1987, and the 31st day of August, A. D. 1988, at least One Hundred (\$100.00) dollars worth of work and improvements were done and performed upon said claim, not including the location work of said claim. Such work and improvements were made by and at the expense of SUPERIOR COMPANIES

owner of said claim for the purpose of complying with the laws of the United States pertaining to assessment of annual work, and Abe Casillas

were the men employed by said owner and who labored upon said claim, did said work and improvements, the same being as follows, to-wit: Repaired road to claim site and removed overburden on claim using 966 CAT Loader.

RECEIVED
B.L.M. AZ STATE OFFICE
NOV 10 1 57 PM '88
PHOENIX ARIZONA

Lester L. Hall

Subscribed and sworn to before me this 2nd day of September A. D. 1988

(My commission expires 10-24-91) *Mary Akers* Notary Public.

*** CERTIFICATE OF RECORDING ***

STATE OF ARIZONA, COUNTY OF PINAL (SS)
I HEREBY CERTIFY THAT THE WITHIN INSTRUMENT WAS FILED FOR RECORD IN
PINAL COUNTY, STATE OF ARIZONA. WITNESS MY HAND AND OFFICIAL SEAL.



NO: 921614	TIME: 1000 15SEP88	PAGES: 001	FEE:	\$	5.00
				\$	4.00
				\$	5.00

KATHLEEN C. FELIX
PINAL COUNTY RECORDER, BY DEPUTY

LABOR

FROM: HALL, LESTER L
TO: S & F ASSOC PLACER 26

RECEIVED
BLM. AZ STATE OFFICE
NOV 10 1 57 PM '88
PHOENIX, ARIZONA

SUPERIOR CO
1700 N 17TH ST #5
PHOENIX

AZ 85006 9969

DATE: 9/26/88

NO REMITTANCE REQUIRED

THE FOLLOWING RECORDED INSTRUMENTS ARE HERewith RETURNED TO YOU BY
KATHLEEN C. FELIX, PINAL COUNTY RECORDER:

NUMBER	WHEN RECORDED	CAPTION	FROM	TO
*****	*****	*****	*****	*****
921614	10:00 15SEP88	LABOR	HALL, LESTER L	S & F ASSN PLAC

RECEIVED
B.L.M. AZ STATE OFFICE
NOV 18 1 57 PM '88
PHOENIX, ARIZONA

87752
JR

RUSH Affidavit of Labor Performed and Improvements Made

\$	5	1	P	✓	Co.	5	St
	Bk		Map				Pcl

STATE OF ARIZONA,
County of MARICOPA } ss.

Lester L. Hall being duly sworn, deposes and says that he is a citizen of the United States and more than twenty-one years of age, and resides at Phoenix in Maricopa County, State of Arizona, and is personally acquainted with the mining claim known as Superior Limestone Nos. 1-7


mining claim, situate in unknown

Mining District, County of YAVAPAI, State of Arizona, the location notice of which is recorded in the office of the County Recorder of said County, in Book 921 of Records of Mines, at page 159-165; that between the 1st day of September, A. D. 1987, and the 31st day of August, A. D. 1988, at least Seven Hundred

(\$700.00) dollars worth of work and improvements were done and performed upon said claim, not including the location work of said claim. Such work and improvements were made by and at the expense of SUPERIOR COMPANIES

owner of said claim for the purpose of complying with the laws of the United States pertaining to assessment of annual work, and Ed Davidson, Bob Talley and Archie Barnes

were the men employed by said owner and who labored upon said claim, did said work and improvements, the same being as follows, to-wit: TRANSPORTED EQUIPMENT FROM CAMP VERDE, AZ to DRAKE, AZ. REPAIRED ROAD INTO QUARRY SITE, REBUILT WATER DIVERSION CHANNELS AND BAR DITCHES.


 INSTRUMENT # 8841577
OFFICIAL RECORDS OF
YAVAPAI COUNTY
PATSY C. JENNEY
REQUEST OF:
SUPERIOR COMPANIES
DATE: 11/09/88 TIME: 10:40
FEE: 5.00
BOOK 2095 PAGE 644 PAGES: 001

RECEIVED
B.L.M. AZ STATE OFFICE
NOV 10 1 54 PM '88
PHOENIX, ARIZONA

Lester L. Hall

Subscribed and sworn to before me this 20th day of October, A. D. 1988
(My commission expires Sept. 22, 1992) Carline L. Strosky
Notary Public.

BOOK 2095 PAGE 644



SUPERIOR COMPANIES

P.O. Box 6628

Phoenix, Arizona 85005

1700 N. 7th Street, Suite 5

[602] 253-2116

December 6, 1988

Bureau of Land Management
Mining Claims Section
P. O. Box 16563
Phoenix, AZ 85011

Attn: Lynn Reyes

Dear Ms. Reyes:

Thank you for noticing the error on the previously recorded affidavit for the Camp Verde claims.

Enclosed is the corrected filed copy of the affidavit for the Camp Verde claims for Superior Companies for 1987-1988. I have also enclosed a listing of the claims in numerical order.

If you need further information, please call me.

Thank you for your assistance.

Sincerely,

SUPERIOR COMPANIES

Candice L. Sterusky

Candice L. Sterusky
Administrative Assistant

Enclosures

/cs

207543
272753
87128
wl

RECEIVED
B.L.M. AZ STATE OFFICE

DEC 09 1988

7:45 A.M.
PHOENIX, ARIZONA

MINING CLAIMS FOR SUPERIOR COMPANIES
SERIAL NUMBER ORDER

Serial Number (AMC NUMBER)

Claim Name

87527 through 87541	Drake Limestone Nos. 1 - 15
87712 through 87727	Calcium Nos. 1 - 16
87728 through 87739	Billy D through J; Q - T and Billy Fraction
87749 through 87751	S & F Assoc. Placer Nos. 23, 25, 26
87752 through 87758	Superior Limestone Nos. 1 - 7

THE CAMP VERDE

207543 through 207549	Libby 1A - 1G
207550 through 207556	Libby 2A - 2G
207557 through 207560	Gypsum Queen A - D
207561 through 207563	Gypsum Heart A - C
207564 through 207566	Gypsum Heart 2A - 2C
207567 through 207569	Gypsum Heart 3A - 3C
207570 through 207572	Gypsum Heart 4A - 4D
207574 through 207577	Glen Canyon A - D
207578 through 207593	Verde Star 14A - 14H and Verde Star 17A - 17H
207594 through 207595	Diamond Creek A - B
207596 through 207597	Cliff Dweller E - F
207598 through 207604	Mormon Flat A - G
207605 through 207607	Virgin River A - C
207608 through 207615	Troy A - H
207616 through 207617	Woody Fraction A - B
207618 through 207619	Cliff Dweller Fraction A - B
272753 through 272760	Verde Star 5A - 5H
272761 through 272766	Verde Star 8A - 8F
272767 through 272774	Verde Star 10A - 10H
272775 through 272782	Verde Star 12A - 12H
272783 through 272790	Verde Star 13A - 13H

*207543-
207619*

*272753-
272790*

260521 through 260534
263074 through 263076

GH Mill Sites 1 - 14
GH-Mill Sites 15 - 17

RECEIVED

B.L.M. AZ STATE OFFICE

DEC 09 1988

7:45 A.M.
PHOENIX, ARIZONA

INDEXED & MICROFILMED

Affidavit of Labor Performed and Improvements Made

\$10	1	P	4	Co	5	St
Bk		Map				Pcl

STATE OF ARIZONA, }
County of MARICOPA } ss.

Archer V. Shelton

being duly sworn, deposes and says that he is a citizen of the United States and more than twenty-one years of age, and resides at Tempe in Maricopa County, State of Arizona, and is personally acquainted with the mining claim known as See attached amendment

mining claim, situate in The Camp Verde

Mining District, County of Yavapai, State of Arizona, the location notice of which is recorded in the office of the County Recorder of said County, in Book of Records of Mines, at page; that between the 1st day of September, A. D. 1987, and the 31st day of August, A. D. 1988, at least Ten Thousand


(\$10,000.00) dollars worth of work and improvements were done and performed upon said claim, not including the location work of said claim. Such work and improvements were made by and at the expense of SUPERIOR COMPANIES

owner of said claim for the purpose of complying with the laws of the United States pertaining to assessment of annual work, and

Ed Davidson, Jack Ballum and Steve Herrick

were the men employed by said owner and who labored upon said claim, did said work and improvements, the same being as follows, to-wit:

Mined, crushed, screened, stockpiled, transported and sold \$300,000.00 of gypsum



INSTRUMENT # 8843683
OFFICIAL RECORDS OF
YAVAPAI COUNTY
PATSY C. JENNEY
REQUEST OF:
SUPERIOR COMPANIES
DATE: 11/28/88 TIME: 11:45
FEE: 10.00
BOOK 2100 PAGE 120 PAGES: 010

RECEIVED

B.L.M. AZ STATE OFFICE

DEC 09 1988

7:45 A.M.

PHOENIX, ARIZONA

Subscribed and sworn to before me this 23rd day of November A. D. 1988

(My commission expires Sept. 22, 1992)

Archer V. Shelton

Cardinal Sterusky

Notary Public.

BOOK 2100 PAGE 120

AMENDMENT

CLAIM NAME - AMC NUMBER - LEGAL DESCRIPTION


illy D --87728-- NE corner of the SE⁴ Sec. 14, T13N, R5E, G&SRB&M
illy E --87729-- NE corner of the W²SW⁴ Sec. 14, T13N, R5E, G&SRB&M
illy F --87730-- NE corner of the SE⁴ Sec. 15, T13N, R5E, G&SRB&M
illy G --87731-- NE corner of the W²SW⁴ Sec. 15, T13N, R5E, G&SRB&M
illy H --87732-- NE corner of the NW⁴ Sec. 22, T13N, R5E, G&SRB&M
illy I --87733-- NE corner of Sec. 22, T13N, R5E, G&SRB&M
illy J --87734-- NE corner of the NW⁴ Sec. 23, T13N, R5E, G&SRB&M
illy Q --87735-- NE corner of the SW⁴ Sec. 23, T13N, R5E, G&SRB&M
illy R --87736-- NE corner of the SE⁴ Sec. 22, T13N, R5E, G&SRB&M
illy S --87737-- NE corner of Sec. 27, T13N, R5E, G&SRB&M
illy T --87738-- NE corner of the NW⁴ Sec. 26, T13N, R5E, G&SRB&M
illy
raction --87739-- NE corner of the NW⁴ Sec. 27, T13N, R5E, G&SRB&M

BOOK 2100 PAGE 121

RECEIVED
B.L.M. AZ STATE OFFICE

DEC 09 1988

7:45 A.M.
PHOENIX, ARIZONA



AMENDMENT

YAVAPAI COUNTY BOOK AND PAGE CLAIM NAME	AMC NUMBER DATE OF LOCATION	DESCRIPTION
SECTION 1 T13N R5E		
B1570 P698 & 699 Libby 1 A,	9/5/1983	207543 / . east one half of the Lot 7
B1570 P700 & 701 Libby 1 B,	9/5/1983	207544 / . west one half of the Lot 7..
B1570 P702 & 703 Libby 1 C,	9/5/1983	207545 / . all of Lot 14
B1570 P704 & 705 Libby 1 D,	9/7/1983	207546 / . west one half of Lot 9
B1570 P706 & 707 Libby 1 E,	9/7/1983	207547 / . east one half of Lot 9
B1570 P708 & 709 Libby 1 F,	9/7/1983	207548 / . west one half of Lot 10
B1570 P710 & 711 Libby 1 G,	9/7/1983	207549 / . east one half of Lot 10 and all of lot 12
B1570 P656 & 657 Libby 2a,	9/4/1983	207550 / . the east one half of Lot 1 and all of lot 11
B1570 P658 & 659 Libby 2b,	9/4/1983	207551 / . the west one half of Lot 1
B1570 P660 & 661 Libby 2c,	9/4/1983	207552 / . the east one half of Lot 2
B1570 P662 & 663 Libby 2d,	9/4/1983	207553 / . the west one half of Lot 2
B1570 P664 & 665 Libby 2e,	9/5/1983	207554 / . all of lot 13
B1570 P666 & 667 Libby 2f,	9/5/1983	207555 . west one half of Lot 6
B1570 P668 & 669 Libby 2g,	9/5/1983	207556 / . east one half of Lot 6
B1570 P670 & 671 Gypsum Queen A,	9/4/1983	207557 / . east one half of Lot 3
B1570 P672 & 673 Gypsum Queen B,	9/4/1983	207558 / . west one half of Lot 3

RECEIVED
B.L.M. AZ STATE OFFICE

DEC 09 1988

7:45 A.M.

PHOENIX, ARIZONA
BOOK 2100 PAGE 122

YAVAPAI COUNTY BOOK AND PAGE AMC NUMBER
 CLAIM NAME DATE OF LOCATION DESCRIPTION

SECTION 1 T13N R5E

B1570 P674 & 675 Gypsum Queen C, 9/4/1983	207559 / east one half of Lot 4
B1570 P676 & 677 Gypsum Queen D, 9/4/1983	207560 / west one half of Lot 4
B1570 P678 & 679 Gypsum Heart A, 9/4/1983	207561 / north one half of the southeast one quarter of the northwest one quarter
B1570 P680 & 681 Gypsum Heart B, 9/3/1983	207562 / east one half of the southwest one quarter of the northwest one quarter
B1570 P682 & 683 Gypsum Heart C, 9/3/1983	207563 / west one half of the southwest one quarter of the northwest one quarter
B1570 P692 & 693 Gypsum Heart 2 A, 9/3/1983	207564 / east one half of the southeast one quarter of the southwest one quarter
B1570 P694 & 695 Gypsum Heart 2 B, 9/3/1983	207565 / west one half of the southeast one quarter of the southwest one quarter
B1570 P696 & 697 Gypsum Heart 2 C, 9/3/1983	207566 / north one half of the southwest one quarter of the southwest one quarter

SECTION 11, T 13 N. R 5 E.

B1570 P712 & 713 Gypsum Heart 3 A, 9/1/1983	207567 / East one half of the Northeast one quarter of the Northeast one quarter
B1570 P714 & 715 Gypsum Heart 3 B, 9/1/1983	207568 / West one half of the Northeast one quarter of the Northeast one quarter
B1570 P716 & 717 Gypsum Heart 3 C, 9/1/1983	207569 / North one half of the Southeast one quarter of the Northeast one quarter

RECEIVED
 B.L.M. AZ STATE OFFICE

DEC 09 1988

7:45 A.M.
 PHOENIX, ARIZONA

YAVAPAI COUNTY BOOK AND PAGE AMC NUMBER
CLAIM NAME DATE OF LOCATION DESCRIPTION

SECTION 11, T13N, R5E

B1570 P718 & 719 207570 / .
Gypsum Heart 4 A, 9/2/1983 East one half of the Northwest
one quarter of the Northeast
one quarter

B1570 P720 & 721 207571 / .
Gypsum Heart 4 B, 9/2/1983 West one half of the Northwest
one quarter of the Northeast
one quarter

B1570 P722 & 723 207572 / .
Gypsum Heart 4 C, 9/2/1983 West one half of the Southwest
one quarter of the Northeast
one quarter

B1570 P724 & 725 207573 / .
Gypsum Heart 4 D, 9/2/1983 East one half of the Southwest
one quarter of the Northeast
one quarter

SECTION 1, T13N, R5E

B1570 P684 & 685 207574 / .
Glen Canyon A, 9/3/1983 east one half of the northeast one
quarter of the southwest one quarter

B1570 P686 & 687 207575 / .
Glen Canyon B, 9/3/1983 west one half of the northeast one
quarter of the southwest one quarter

B1570 P688 & 689 207576 / .
Glen Canyon C, 9/3/1983 east one half of the northwest one
quarter of the southwest one quarter

B1570 P690 & 691 207577 / .
Glen Canyon D, 9/3/1983 west one half of the northwest one
quarter of the southwest one quarter

RECEIVED
B.L.M. AZ STATE OFFICE

DEC 09 1988

7:45 A.M.
PHOENIX, ARIZONA

YAVAPAI COUNTY BOOK AND PAGE AHC NUMBER
 CLAIM NAME DATE OF LOCATION DESCRIPTION

SECTION 10 T13N R5E

B1570 P786 & 787 Verde Star 14 A,	9/7/1983	207578 • East one half of the northeast one quarter of the southeast one quarter
B1570 P788 & 789 Verde Star 14 B,	9/7/1983	207579 • West one half of the northeast one quarter of the southeast one quarter
B1570 P790 & 791 Verde Star 14 C,	9/7/1983	207580 • East one half of the northwest one quarter of the southeast one quarter
B1570 P792 & 793 Verde Star 14 D,	9/7/1983	207581 • West one half of the northwest one quarter of the southeast one quarter
B1570 P794 & 795 Verde Star 14 E,	9/7/1983	207582 • West one half of the southwest one quarter of the southeast one quarter
B1570 P796 & 797 Verde Star 14 F,	9/7/1983	207583 • East one half of the southwest one quarter of the southeast one quarter
B1570 P798 & 799 Verde Star 14 G,	9/7/1983	207584 • West one half of the southeast one quarter of the southeast one quarter
B1570 P800 & 801 Verde Star 14 H,	9/7/1983	207585 • East one half of the southeast one quarter of the southeast one quarter

SECTION 11, T13N, R5E

B1570 P730 & 731 Verde Star 17A,	9/9/1983	207586 • East one half of Lot 13
B1570 P732 & 733 Verde Star 17B,	9/9/1983	207587 • West one half of Lot 13
B1570 P734 & 735 Verde Star 17C,	9/9/1983	207588 • East one half of Lot 14

RECEIVED
 B.L.M. AZ STATE OFFICE

BOOK 2100 PAGE 125

DEC 09 1988

7:45 A.M.
 PHOENIX, ARIZONA

YAVAPAI COUNTY BOOK AND PAGE AMC NUMBER
 CLAIM NAME DATE OF LOCATION DESCRIPTION

SECTION 11, T 13 N. R 5 E.

B1570 P736 & 737 Verde Star 17D,	9/9/1983	207589 / . West one half of Lot 14
B1570 P738 & 739 Verde Star 17E,	9/9/1983	207590 / . West one half of Lot 15
B1570 P740 & 741 Verde Star 17F,	9/2/1983	207591 / . East one half of Lot 15
B1570 P742 & 743 Verde Star 17G,	9/2/1983	207592 / . West one half of Lot 16
B1570 P744 & 745 Verde Star 17H,	9/2/1983	207593 / . East one half of Lot 16
B1570 P726 & 727 Diamond Creek A,	9/10/1983	207594 / . East one half of Lot 17
B1570 P728 & 729 Diamond Creek B,	9/10/1983	207595 / . West one half of lot 17
B1570 P746 & 747 Cliff Dweller E,	9/11/1983	207596 / . West one half of Lot 5
B1570 P748 & 749 Cliff Dweller F,	9/11/1983	207597 / . East one half of Lot 5

SECTION 12 T13N R5E

B1570 P756 & 757 Mormon Flat A,	9/8/1983	207598 / . East one half of Lot 2
B1570 P754 & 755 Mormon Flat B,	9/8/1983	207599 / . West one half of Lot 2
B1570 P752 & 753 Mormon Flat C,	9/8/1983	207600 / . East one half of Lot 3
B1570 P750 & 751 Mormon Flat D,	9/8/1983	207601 / . West one half of Lot 3

RECEIVED
 B.L.M. AZ STATE OFFICE

DEC 09 1988

7:45 A.M.
 PHOENIX, ARIZONA

YAVAPAI COUNTY BOOK AND PAGE AHC NUMBER
CLAIM NAME DATE OF LOCATION DESCRIPTION

SECTION 12 T13N R5E

B1570 P758 & 759 Mormon Flat E, 9/8/1983	207602 All of Lot 17
B1570 P760 & 761 Mormon Flat F, 9/8/1983	207603 West one half of Lot 7
B1570 P762 & 764 Mormon Flat G, 9/8/1983	207604 East one half of Lot 7
B1570 P764 & 765 Virgin River A, 9/8/1983	207605 East one half of the Northeast one quarter of the southwest one quarter
B1570 P766 & 767 Virgin River B, 9/8/1983	207606 West one half of the Northeast one quarter of the southwest one quarter
B1570 P768 & 769 Virgin River C, 9/8/1983	207607 All of lot 18
B1570 P770 & 771 Troy A, 9/8/1983	207608 East one half of lot 5
B1570 P772 & 773 Troy B, 9/8/1983	207609 West one half of lot 5 and a part of lot 20
B1570 P774 & 775 Troy C, 9/8/1983	207610 East one half of lot 20 and a part of lot 6
B1570 P776 & 777 Troy D, 9/8/1983	207611 West one half of lot 20 and a part of lot 6
B1570 P778 & 779 Troy E, 9/8/1983	207612 East one half of the southwest one quarter of the northeast one quarter
B1570 P780 & 781 Troy F, 9/8/1983	207613 West one half of the southwest one quarter of the northeast one quarter
B1570 P782 & 783 Troy G, 9/8/1983	207614 West one half of Lot 8
B1570 P784 & 785 Troy H, 9/8/1983	207615 East one half of Lot 8

RECEIVED

B.L.M. AZ STATE OFFICE

DEC 09 1988

7:45 A.M.

PHOENIX, ARIZONA

BOOK 2100 PAGE 127

YAVAPAI COUNTY BOOK AND PAGE AMC NUMBER
CLAIM NAME DATE OF LOCATION DESCRIPTION

SECTION 15 T13N R5E
Filed under the Act of August 11, 1955

B1570 P802 & 803 207616 •
Woody Fraction A, 9/11/1983 East one half of lot 2

B1570 P804 & 805 207617 •
Woody Fraction B, 9/11/1983 West one half of Lot 2

SECTION 14 T13N R5E

Filed under the Act of August 11, 1955

B1570 P806 & 807 207618 •
Cliff Dweller Fraction A, 9/11/1983 East one half of Lot 1

B1570 P808 & 809 207619 •
Cliff Dweller Fraction B, 9/11/1983 West one half of Lot 1

BOOK 2100 PAGE 128

RECEIVED
B.L.M. AZ STATE OFFICE

DEC 09 1988

7:45 A.M.

PHOENIX, ARIZONA

8



<u>CLAIM NAME</u>	<u>LOCATION DATE</u>	<u>COUNTY BOOK/PAGE</u>	<u>BLM AMC NO.</u>	<u>LEGAL DESCRIPTION</u>
<u>ALL</u>				<u>ALL</u>
VERDE STAR				TOWNSHIP 13 NORTH-RANGE 5 EAST YAVAPAI COUNTY, ARIZONA
#5-A	6-11-1987	1959/900-901	272753 .	W2NW4SW4, SEC. 3
#5-B	6-11-1987	1959/902-903	272754 .	W2SW4SW4, SEC. 3
#5-C	6-11-1987	1959/904-905	272755 .	E2NW4SW4, SEC. 3
#5-D	6-11-1987	1959/906-907	272756 .	E2SW4SW4, SEC. 3
#5-E	6-11-1987	1959/908-909	272757 .	W2NE4SW4, SEC. 3
#5-F	6-11-1987	1959/910-911	272758 .	W2SE4SW4, SEC. 3
#5-G	6-11-1987	1959/912-913	272759 .	E2NE4SW4, SEC. 3
#5-H	6-11-1987	1959/914-915	272760 .	E2SE4SW4, SEC. 3
#8-A	6-11-1987	1959/916-917	272761 .	W2NE4SE4, SEC. 4
#8-B	6-11-1987	1959/918-919	272762 .	E2NE4SE4, SEC. 4
#8-C	6-11-1987	1959/920-921	272763 .	W2SW4SE4, SEC. 4
#8-D	6-11-1987	1959/922-923	272764 .	E2SW4SE4, SEC. 4
#8-E	6-11-1987	1959/924-925	272765 .	W2SE4SE4, SEC. 4
#8-F	6-11-1987	1959/926-927	272766 .	E2SE4SE4, SEC. 4
#10-A	6-11-1987	1959/928-929	272767 .	W2NW4NE4, SEC. 9
#10-B	6-11-1987	1959/930-931	272768 .	W2SW4NE4, SEC. 9
#10-C	6-11-1987	1959/932-933	272769 .	E2NW4NE4, SEC. 9
#10-D	6-11-1987	1959/934-935	272770 .	E2SW4NE4, SEC. 9
#10-E	6-11-1987	1959/936-937	272771 .	W2NE4NE4, SEC. 9
#10-F	6-11-1987	1959/938-939	272772 .	W2SE4NE4, SEC. 9
#10-G	6-11-1987	1959/940-941	272773 .	E2NE4NE4, SEC. 9
#10-H	6-11-1987	1959/942-943	272774 .	E2SE4NE4, SEC. 9
#12-A	6-11-1987	1959/944-945	272775 .	W2NW4NE4, SEC. 10
#12-B	6-11-1987	1959/946-947	272776 .	W2SW4NE4, SEC. 10
#12-C	6-11-1987	1959/948-949	272777 .	E2NW4NE4, SEC. 10
#12-D	6-11-1987	1959/950-951	272778 .	E2SW4NE4, SEC. 10
#12-E	6-13-1987	1959/952-953	272779 .	W2NE4NE4, SEC. 10
#12-F	6-13-1987	1959/954-955	272780 .	W2SE4NE4, SEC. 10
#12-G	6-13-1987	1959/956-957	272781 .	E2NE4NE4, SEC. 10
#12-H	6-13-1987	1959/958-959	272782 .	E2SE4NE4, SEC. 10
#13-A	6-17-1987	1959/960-961	272783 .	W2NW4NW4, SEC. 10
#13-B	6-17-1987	1959/962-963	272784 .	W2SW4NW4, SEC. 10
#13-C	6-17-1987	1959/964-965	272785 .	E2NW4NW4, SEC. 10
#13-D	6-17-1987	1959/966-967	272786 .	E2SW4NW4, SEC. 10
#13-E	6-11-1987	1959/968-969	272787 .	W2NE4NW4, SEC. 10
#13-F	6-11-1987	1959/970-971	272788 .	W2SE4NW4, SEC. 10
#13-G	6-11-1987	1959/972-973	272789 .	E2NE4NW4, SEC. 10
#13-H	6-11-1987	1959/974-975	272790 .	E2SE4NW4, SEC. 10

B.L.M. AZ STATE OFFICE

DEC 09 1988

7:45 A.M.
PHOENIX, ARIZONA



P.O. Box 6497 • Phoenix, Arizona 85005 • 1700 N. 7th Street, Suite 5 • [602] 253-2116

87527
207543
cd

December 14, 1987

RECEIVED
B.I.M. AZ STATE OFFICE
DEC 16 1987
7:45 A.M.
PHOENIX, ARIZONA


Bureau of Land Management
Arizona State Office
P.O. Box 16563
Phoenix, Arizona 85011

Dear Sirs:

Attached are the copies of the annual Affidavits of Labor for the mining claims of Superior Companies for 1986-1987.

Attached also is a listing of all the claims for which the Affidavits were drawn up (Serial Number order).

Sincerely,

SUPERIOR COMPANIES

Holly V. Baird
Administrative Assistant

Attachments

cc: Les Hall, V.P. Mining
File

12/31/87
Amendments rec'd with this affidavit
have been updated & interfiled.
cd
AMC 57728 - 87789
~~AMC 207548 - 207588~~

RECEIVED
B.I.M. AZ STATE OFFICE

DEC 10 1937

7:45 A.M.
PHOENIX, ARIZONA

MINING CLAIMS FOR SUPERIOR COMPANIES
SERIAL NUMBER ORDER

<u>Serial Number (AMC NUMBER)</u>	<u>Claim Name</u>
87527 through 87541 ✓	Drake Limestone Nos. 1 - 15 ✓
87712 through 87727 ✓	Calcium Nos. 1 - 16
87728 through 87739 ✓	Billy D through J; Q - T ✓ and Billy Fraction ✓
87749 through 87751 ✓	S. & F Assoc. Placer Nos. 23, 25 & 26 ✓
87752 through 87758 ✓	Superior Limestone Nos. 1 - 7
207543 through 207549 ✓	Libby 1A - 1G
207550 through 207556 ✓	Libby 2A through 2G
207557 through 207560 ✓	Gypsum Queen A - D
207561 through 207563 ✓	Gypsum Heart A - C
207564 through 207566 ✓	Gypsum Heart 2A - 2C
207567 through 207569 ✓	Gypsum Heart 3A - 3C
207570 through 207573 ✓	Gypsum Heart 4A - 4D
207574 through 207577 ✓	Glen Canyon A - D
207578 through 207593 ✓ (formerly 87740 - 87746)	Verde Star 14A through 14H & Verde Star 17A through 17H
207594 through 207595 ✓	Diamond Creek A - B
207596 through 207597 ✓	Cliff Dweller E - F
207598 through 207604 ✓	Mormon Flat A - G
207605 through 207607 ✓	Virgin River A - C
207608 through 207615 ✓	Troy A - H
207616 through 207617 ✓ (formerly 87747)	Woody Fraction A - B
207618 through 207619 ✓	Cliff Dweller Fraction A - B

RECEIVED
B.I.M. AZ STATE OFFICE

DEC 16 1987

7:45 A.M.
PHOENIX, ARIZONA

Affidavit of Labor Performed and Improvements Made

\$	5	1	4	✓	Cr	5	50
Bk		Map					Fcl

STATE OF ARIZONA,
County of MARICOPA } ss.


Lester L. Hall being duly sworn, deposes and says that he is a citizen of the United States and more than twenty-one years of age, and resides at Phoenix in Maricopa County, State of Arizona, and is personally acquainted with the mining claim known as Drake Nos. 1-15 87527-87541

mining claim, situate in unknown Mining District, County of Yavapai, State of Arizona, the location notice of which is recorded in the office of the County Recorder of said County, in Book 336 of Records of Mines, at page 524-536 and book 400, 399-400; that between the 1st day of September, A. D. 1986, and the 31st day of August, A. D. 1987, at least One thousand-five hundred (\$1,500.00) dollars worth of work and improvements were done and performed upon said claim, not including the location work of said claim. Such work and improvements were made by and at the expense of SUPERIOR COMPANIES

owner of said claim for the purpose of complying with the laws of the United States pertaining to assessment of annual work, and James Darwin, Robert Talley, Jon Smith and Dee Dugan

were the men employed by said owner and who labored upon said claim, did said work and improvements, the same being as follows, to-wit: six loads of limestone (146.85 tons) were hauled to the Camp Verde Plant.

MICROFILMED



INSTRUMENT # 8732097
OFFICIAL RECORDS OF
YAVAPAI COUNTY
PATSY C. JENNEY
REQUEST OF:
SUPERIOR COMPANIES
DATE: 08/13/87 TIME: 10:50
FEE: 5.00
BOOK 1963 PAGE 361 PAGES: 001

SEAL

Lester L. Hall

Subscribed and sworn to before me this 11th day of August, A. D. 1987.
(My commission expires August 12, 1990) Helen V. Baird
Notary Public.

DEC 16 1987

7:45 A.M.

PHOENIX 87065

Affidavit of Labor Performed and Improvements Made

STATE OF ARIZONA) Fee No. _____
COUNTY OF APACHE) ss.

I hereby certify that
the within instrument was filed and
recorded 6/29/87 at 11:30 am
in book No. 550 Page 69
of the record of Superior Companies

STATE OF ARIZONA, }
County of MARICOPA } ss.


Lester L. Hall being duly sworn, deposes and
says that he is a citizen of the United States and more than twenty-one years of age, and
resides at Phoenix in Maricopa County, State of Arizona, and is personally
acquainted with the mining claim known as Calcium 1 through 16

87712-87727

mining claim, situate in St. Johns
Mining District, County of Apache, State of Arizona, the location notice of which
is recorded in the office of the County Recorder of said County, in Book 8 of Records of
Mines, at page 99-144; that between the 1st day of September, A. D. 1986,
and the 31st day of August, A. D. 1987, at least one thousand-six
hundred (\$1,600.00) dollars worth of work and improvements were
done and performed upon said claim, not including the location work of said claim. Such work
and improvements were made by and at the expense of SUPERIOR COMPANIES

owner of said claim for the purpose of complying with the laws of the United States
pertaining to assessment of annual work, and Ed Bishop and Alfonso Chavez

were the men employed by said owner and who labored upon said claim, did said work
and improvements, the same being as follows, to-wit: haul-road improvements, dozing
crushing and hauling limestone and overburden.



Lester L. Hall

Subscribed and sworn to before me this 22nd day of June, A. D. 1987
(My commission expires Aug. 12, 1990.) *Holly K. Baird*
Notary Public.

RECEIVED
SUPERIOR COMPANIES

NOV 30 1987

INDEXED &
MICROFILMED



INSTRUMENT # 8746426
OFFICIAL RECORDS OF
YAVAPAI COUNTY
PATSY C. JENNEY
REQUEST OF:
SUPERIOR COMPANIES
DATE: 11/20/87 TIME: 11:30
FEE: 5.00
BOOK 1993 PAGE 410 PAGES: 003

Affidavit of Labor Performed and Improvements Made

RECEIVED
B.L.M. STATE OFFICE

DEC 16 1987

7:35 A.M.
PHOENIX, ARIZONA

STATE OF ARIZONA, }
County of MARICOPA } as.

\$	5	1	P	4	Co	5	St
Bk		Map		Pcl			

Lester L. Hall being duly sworn, deposes and says that he is a citizen of the United States and more than twenty-one years of age, and resides at Phoenix in Maricopa County, State of Arizona, and is personally acquainted with the mining claim known as Billy D., Billy E., Billy F., Billy G., Billy H., Billy I., Billy J., Billy Q., Billy R., Billy S., Billy T and Billy Fraction mining claim, situate in Unknown (see attached amendment) Mining District, County of Yavapai, State of Arizona, the location notice of which is recorded in the office of the County Recorder of said County, in Book 260 of Records of Mines, at page see below; that between the 1st day of September, A. D. 1986, and the 31st day of August, A. D. 1987, at least One thousand two hundred (\$1,200.00) dollars worth of work and improvements were done and performed upon said claim, not including the location work of said claim. Such work and improvements were made by and at the expense of SUPERIOR COMPANIES

owner of said claim for the purpose of complying with the laws of the United States pertaining to assessment of annual work, and Douglas Moore, Vance Ackerman, Darrell Zeller and Lester Horne

BOOK 1993 PAGE 410

were the men employed by said owner and who labored upon said claim, did said work and improvements, the same being as follows, to-wit: Loaded, hauled, crushed and stockpiled gypsum for selling.

- | | |
|-----------------------------------|--|
| <u>Billy D, Book 260, Page 70</u> | <u>Billy J, Book 260, Page 76</u> |
| <u>Billy E, Book 260, Page 71</u> | <u>Billy Q, Book 260, Page 83</u> |
| <u>Billy F, Book 260, Page 72</u> | <u>Billy R, Book 260, Page 84</u> |
| <u>Billy G, Book 260, Page 73</u> | <u>Billy S, Book 260, Page 85</u> |
| <u>Billy H, Book 260, Page 74</u> | <u>Billy T, Book 260, Page 86</u> |
| <u>Billy G, Book 260, Page 75</u> | <u>Billy Fraction, Book 260, Page 92</u> |

SEAL

Lester L. Hall
Lester L. Hall

Subscribed and sworn to before me this 19th day of November, A. D. 1987

(My commission expires AUGUST 12, 1990)

Shelly V. Baird
Notary Public.

Affidavit of Labor Performed and Improvements Made

RECEIVED
B.I.M. AZ STATE OFFICE

DEC 10 1987

7:45 A.M.
PHOENIX, ARIZONA


Supplied to 2005
2002 S. 17th Pl
City ASICS
NEXT 2

STATE OF ARIZONA, }
County of MARICOPA } ss.

Lester L. Hall being duly sworn, deposes and says that he is a citizen of the United States and more than twenty-one years of age, and resides at Phoenix in Maricopa County, State of Arizona, and is personally acquainted with the mining claim known as S & F Association Placer No. 23 Section 27, T6S, R16E, G&SRB&M mining claim, situate in San Pedro Mining District, County of Pinal, State of Arizona, the location notice of which is recorded in the office of the County Recorder of said County, in Book 53 of Records of Mines, at page 292.; that between the 1st day of September, A. D. 1986, and the 31st day of August, A. D. 1987, at least One hundred (\$100.00) dollars worth of work and improvements were done and performed upon said claim, not including the location work of said claim. Such work and improvements were made by and at the expense of SUPERIOR COMPANIES

owner of said claim for the purpose of complying with the laws of the United States pertaining to assessment of annual work, and George Hayes - Muncy Drilling

were the men employed by said owner and who labored upon said claim, did said work and improvements, the same being as follows, to-wit: Drilled a 45' hole and recovered a 33 feet of core samples.



Holly V. Baird

Subscribed and sworn to before me this 20th day of August, A. D. 1987.

(My commission expires August 12, 1990)

Holly V. Baird
Notary Public.

059176

1466-487

881393

SUPERIOR Co

Affidavit of Labor Performed and Improvements Made

RECEIVED
B.I.M. AZ STATE OFFICE

DEC 10 1987

7:45 A.M.
PHOENIX, ARIZONA


STATE OF ARIZONA, }
County of.....MARICOPA.....} ss.

.....Lester L. Hall.....being duly sworn, deposes and says that he is a citizen of the United States and more than twenty-one years of age, and resides at...Phoenix... in...Maricopa.....County, State of Arizona, and is personally acquainted with the mining claim known as...S. & F. Association Placer No. 25..... Section 28, Township 6S, Range 16E, G&SRB&M mining claim, situate in.....San Pedro Mining District, County of...Pinal....., State of Arizona, the location notice of which is recorded in the office of the County Recorder of said County, in Book 233 of Records of Mines, at page 212.; that between the 1st day of September....., A. D. 19.86., and the 31st day of August..... A. D. 19.87., at least One hundred (\$100.00)

.....dollars worth of work and improvements were done and performed upon said claim, not including the location work of said claim. Such work and improvements were made by and at the expense of.....SUPERIOR COMPANIES.....

owner..... of said claim for the purpose of complying with the laws of the United States pertaining to assessment of annual work, and...Abe Casillas.....

..... were the men employed by said owner.....and who labored upon said claim, did said work and improvements, the same being as follows, to-wit: ...Repaired road to claim and moved overburden on claim site with a Hough loader.....



Lester L. Hall

Subscribed and sworn to before me this 20th day of August..... A. D. 19. 87

Holly V. Baird

(My commission expires August 12, 1990)

Notary Public.

05-11-87

1466-484

881394

SUPERIOR Co.

Affidavit of Labor Performed and Improvements Made

RECEIVED
B.I.M. AZ STATE OFFICE

DEC 10 1987

7:45 A.M.
PHOENIX, ARIZONA

STATE OF ARIZONA, }
County of...MARICOPA.....} ss.

.....Lester L. Hall.....being duly sworn, deposes and says that he is a citizen of the United States and more than twenty-one years of age, and resides at...Phoenix.... in...Maricopa.....County, State of Arizona, and is personally acquainted with the mining claim known as...S. & F. Association Placer No. 26.....


.....Section 26, T6S, R16E, G&SRB&M..... mining claim, situate in...San Pedro.....

Mining District, County of...Pinal....., State of Arizona, the location notice of which is recorded in the office of the County Recorder of said County, in Book...244...of Records of Mines, at page...131; that between the 1st...day of...September....., A. D. 19...86, and the...31st...day of...August.....A. D. 19...87, at least One Hundred (\$100.00)

.....dollars worth of work and improvements were done and performed upon said claim, not including the location work of said claim. Such work and improvements were made by and at the expense of...SUPERIOR COMPANIES.....

.....owner..... of said claim for the purpose of complying with the laws of the United States pertaining to assessment of annual work, and...Abe Casillas.....

.....were the men employed by said owner.....and who labored upon said claim, did said work and improvements, the same being as follows, to-wit: ...Repaired road to claim and... moved overburden on claim site with a Hough loader.....



.....*Lester L. Hall*.....

Subscribed and sworn to before me this...20th...day of...August.....A. D. 19...87

(My commission expires...August 12, 1999.....) *Holly V. Baird*
Notary Public.

Affidavit of Labor Performed and Improvements Made

DEC 16 1987
7:45 A.M.
PHOENIX, ARIZONA

STATE OF ARIZONA, }
County of...MARICOPA.....} ss.

\$	5	P	4	Co	5	St
Dk		Map				Pcl


.....Lester L. Hall.....being duly sworn, deposes and says that he is a citizen of the United States and more than twenty-one years of age, and resides at...Phoenix..... in...Maricopa.....County, State of Arizona, and is personally acquainted with the mining claim known as...Superior Limestone Nos. 1-7.....

.....mining claim, situate in..... unknown..... Mining District, County of...Yavapai....., State of Arizona, the location notice of which is recorded in the office of the County Recorder of said County, in Book...221...of Records of Mines, at page...159-165...; that between the...1st...day of...September....., A. D. 19...86... and the...31st...day of...August..... A. D. 19...87..., at least...Seven Hundred..... (\$700.00).....dollars worth of work and improvements were done and performed upon said claim, not including the location work of said claim. Such work and improvements were made by and at the expense of.....SUPERIOR COMPANIES.....

.....owner..... of said claim for the purpose of complying with the laws of the United States pertaining to assessment of annual work, and.....James Darwin...Robert Talley..... Jon Smith and Dee Dugan.....

.....were the men employed by said owner.....and who labored upon said claim, did said work and improvements, the same being as follows, to-wit:six loads of limestone..... (146.85 tons) were hauled to the Camp Verde Plant.....

MICROFILMED



INSTRUMENT # 8732096
OFFICIAL RECORDS OF
YAVAPAI COUNTY
PATSY C. JENNEY
REQUEST OF:
SUPERIOR COMPANIES
DATE: 08/13/87 TIME: 10:50
FEE: 5.00
BOOK 1963 PAGE 360 PAGES: 001

SEAL

Lester L. Hall

Subscribed and sworn to before me this...11th...day of...August..... A. D. 19...87...
(My commission expires...August 12, 1990).....
Holly V. Baird
Notary Public.

87712



P.O. Box 6497 • Phoenix, Arizona 85005 • 1700 N. 7th Street, Suite 5 • [602] 253-2116

December 29, 1986

Bureau of Land Management
Arizona State Office
Box 16563
Phoenix, AZ 85001

RECEIVED
B.L.M. AZ STATE OFFICE

JAN 5 1987

7:45 A.M.
PHOENIX, ARIZONA

"Postmarked timely"


Dear Sirs:

Attached are the copies of the annual Affidavits of Labor for the mining claims of Superior Companies for 1985-1986.

Attached also is a listing of all the claims for which the Affidavits were drawn up (Serial Number order).

Sincerely,

SUPERIOR COMPANIES



Holly V. Baird
Accounting Clerk

HVB/tc

Attachments

cc: Les Hall, V.P. Mining
File

"Postmarked timely"

RECEIVED
B.L.M. AZ STATE OFFICE

JAN 5 - 1987

7:45 A.M.
PHOENIX, ARIZONA

MINING CLAIMS FOR SUPERIOR COMPANIES
SERIAL NUMBER ORDER

<u>Serial Number (AMC NUMBER)</u>	<u>Claim Name</u>
87527 through 87541	Drake Limestone Nos. 1 - 15
87712 through 87727	Calcium Nos. 1 - 16
87728 through 87739	Billy D through J; Q - T and Billy Fraction
87749 through 87751	S & F Assoc. Placer Nos. 23, 25 & 26
87752 through 87758	Superior Limestone Nos. 1 - 7
207543 through 207549	Libby 1A - 1G
207550 through 207556	Libby 2A through 2G
207557 through 207560	Gypsum Queen A - D
207561 through 207563	Gypsum Heart A - C
207564 through 207566	Gypsum Heart 2A - 2C
207567 through 207569	Gypsum Heart 3A - 3C
207570 through 207573	Gypsum Heart 4A - 4D
207574 through 207577	Glen Canyon A - D
207578 through 207593 (formerly 87740 - 87746)	Verde Star 14A through 14H & Verde Star 17A through 17H
207594 through 207595	Diamond Creek A - B
207596 through 207597	Cliff Dweller E - F
207598 through 207604	Mormon Flat A - G
207605 through 207607	Virgin River A - C
207608 through 207615	Troy A - H
207616 through 207617 (formerly 87747)	Woody Fraction A - B
207618 through 207619	Cliff Dweller Fraction A - B

87712
ly

78846
Fee No.

Affidavit of Labor Performed and Improvements Made

STATE OF ARIZONA
COUNTY OF APACHE) ss.
I hereby certify that
the within instrument was filed and
recorded 7/14/86 at 11A.M.
in docket No. 516, Page 58,
at the request of Superior
Mining MARY B. CHAVEZ, Recorder
By *[Signature]* Deputy

STATE OF ARIZONA, }
County of MARICOPA } ss.

LESTER L. HALL being duly sworn, deposes and
says that he is a citizen of the United States and more than twenty-one years of age, and
resides at Phoenix in Maricopa County, State of Arizona, and is personally
acquainted with the mining claim known as Calcium 1 through 16

87712 - 87727

mining claim, situate in St. Johns
Mining District, County of Apache, State of Arizona, the location notice of which
is recorded in the office of the County Recorder of said County, in Book 81^{M.C.} of Records of
Mines, at pages 99-144; that between the 1st day of September, A. D. 1985,
and the 31st day of August, A. D. 1986, at least one thousand six
hundred (#1,600.00) dollars worth of work and improvements were
done and performed upon said claim, not including the location work of said claim. Such work
and improvements were made by and at the expense of SUPERIOR COMPANIES

owner of said claim for the purpose of complying with the laws of the United States
pertaining to assessment of annual work, and Efren Chavez and John Ayotte

were the men employed by said owner and who labored upon said claim, did said work
and improvements, the same being as follows, to-wit: haul-road improvement, dozing
crushing and hauling limestone and overburden.

"Postmarked timely"
RECEIVED
B.L.M. AZ STATE OFFICE
JAN 5 - 1987
7:45 A.M.
PHOENIX, ARIZONA

[Signature of Lester L. Hall]

Subscribed and sworn to before me this 2nd day of July, A. D. 1986

(My commission expires 4-30-88)

[Signature of Martha M. George]
Notary Public



87728
epi

SUPERIOR COMPANIES
P O BOX 6497
PHOENIX, AZ 85005

Affidavit of Labor Performed and Improvements Made

\$ 5	1	✓	✓	✓
Rec Fee	P	Co	St	

STATE OF ARIZONA, }
County of MARICOPA } ss.

Lester L. Hall being duly sworn, deposes and says that he is a citizen of the United States and more than twenty-one years of age, and resides at Phoenix in Maricopa County, State of Arizona, and is personally acquainted with the mining claim known as Billy D, Billy E, Billy F, Billy G, Billy H, Billy I, Billy J, Billy O, Billy R, Billy S, Billy T and Billy Fraction mining claim, situate in Unknown (See attached Amendment) Mining District, County of Yavapai, State of Arizona, the location notice of which is recorded in the office of the County Recorder of said County, in Book 260 of Records of Mines, at page see below; that between the 1st day of September, A. D. 1985, and the 31st day of August, A. D. 1986, at least One thousand, two hundred (\$1,200.00) dollars worth of work and improvements were done and performed upon said claim, not including the location work of said claim. Such work and improvements were made by and at the expense of SUPERIOR COMPANIES

owner of said claim for the purpose of complying with the laws of the United States pertaining to assessment of annual work, and William Davidson

RECEIVED
B.L.M. AZ STATE OFFICE

JAN 5 - 1987

7:45 A.M.

PHOENIX, ARIZONA

were the men employed by said owner and who labored upon said claim, did said work and improvements, the same being as follows, to-wit: **"Postmarked timely"**

- Billy D, Book 260, Page 70 Billy J, Book 260, Page 76
- Billy E, Book 260, Page 71 Billy O, Book 260, Page 83
- Billy F, Book 260, Page 72 Billy R, Book 260, Page 84
- Billy G, Book 260, Page 73 Billy S, Book 260, Page 85
- Billy H, Book 260, Page 74 Billy T, Book 260, Page 86
- Billy I, Book 260, Page 75 Billy Fraction, Book 260, Page 92

Loaded, hauled, crushed and stockpiled gypsum for selling.

BOOK 1878 PAGE 685

SEAL

Lester L. Hall

Subscribed and sworn to before me this 19th day of November, A. D. 1986

Notary Public.

(My commission expires August 12, 1990)

87749
842203

1505 212

Affidavit of Labor Performed and Improvements Made

RECEIVED
B.L.M. AZ STATE OFFICE

JAN 5 - 1987

7:45 A.M.

PHOENIX, ARIZONA
"Postmarked timely"

STATE OF ARIZONA, }
County of MARICOPA } ss.

LESTER L. HALL being duly sworn, deposes and

says that he is a citizen of the United States and more than twenty-one years of age, and resides at Phoenix in Maricopa County, State of Arizona, and is personally acquainted with the mining claim known as S & F Association Placer No. 23

Section 27, T6S, R16E, G&SRB&M mining claim, situate in San Pedro

87749

Mining District, County of Pinal, State of Arizona, the location notice of which is recorded in the office of the County Recorder of said County, in Book 53 of Records of Mines, at page 222; that between the 1st day of September, A. D. 1985,

and the 31st day of August, A. D. 1986, at least One Hundred (\$100.00)

dollars worth of work and improvements were done and performed upon said claim, not including the location work of said claim. Such work and improvements were made by and at the expense of SUPERIOR COMPANIES

owner of said claim for the purpose of complying with the laws of the United States pertaining to assessment of annual work, and Abe Casillas


were the men employed by said owner and who labored upon said claim, did said work and improvements, the same being as follows, to-wit: top soil covering on gypsite removed to expose out cropping of gypsum deposit - 966 CAT Loader was used.

Subscribed and sworn to before me this 22nd day of July, A. D. 1986.

(My commission expires 4-30-88)

Lester L. Hall

Martha M. George
Notary Public.



Affidavit of Labor Performed and Improvements Made

RECEIVED
B.L.M. AZ STATE OFFICE

JAN 5 - 1987

7:45 A.M.
PHOENIX, ARIZONA

"Postmarked timely"

STATE OF ARIZONA, }
County of MARICOPA } ss.


LESTER L. HALL being duly sworn, deposes and

says that he is a citizen of the United States and more than twenty-one years of age, and resides at Phoenix in Maricopa County, State of Arizona, and is personally acquainted with the mining claim known as S. & F. Association Placer No. 25 Section 28, Township 6S, Range 16E, G&SRB&M 87750 mining claim, situate in San Pedro Mining District, County of Pinal, State of Arizona, the location notice of which is recorded in the office of the County Recorder of said County, in Book 233 of Records of Mines, at page 212; that between the 1st day of September, A. D. 1985, and the 31st day of August, A. D. 1986, at least One Hundred (\$100.00)

dollars worth of work and improvements were done and performed upon said claim, not including the location work of said claim. Such work and improvements were made by and at the expense of SUPERIOR COMPANIES

owner of said claim for the purpose of complying with the laws of the United States pertaining to assessment of annual work, and Abe Casillas

were the men employed by said owner and who labored upon said claim, did said work and improvements, the same being as follows, to-wit: overburden was removed on claim site to expose gypsum deposit. 966 CAT Loader (#31-14) was used.



Lester L. Hall

Subscribed and sworn to before me this 22nd day of July, A. D. 1986.
(My commission expires 4-30-88) *Martha M. George* Notary Public.

Affidavit of Labor Performed and Improvements Made

RECEIVED
B.L.C. AZ STATE OFFICE

JAN 5 - 1987

7:45 A.M.
PHOENIX, ARIZONA

"Postmarked timely"

STATE OF ARIZONA, }
County of MARICOPA } ss.


LESTER L. HALL being duly sworn, deposes and

says that he is a citizen of the United States and more than twenty-one years of age, and resides at Phoenix in Maricopa County, State of Arizona, and is personally acquainted with the mining claim known as S & F Association Placer No. 26 Section 26, T6S, R16E, G&SRB&M 87751 mining claim, situate in San Pedro Mining District, County of Pinal, State of Arizona, the location notice of which is recorded in the office of the County Recorder of said County, in Book 244 of Records of Mines, at page 131; that between the 1st day of September, A. D. 1985, and the 31st day of August, A. D. 1986, at least One Hundred (\$100.00)

dollars worth of work and improvements were done and performed upon said claim, not including the location work of said claim. Such work and improvements were made by and at the expense of SUPERIOR COMPANIES

owner of said claim for the purpose of complying with the laws of the United States pertaining to assessment of annual work, and Abe Casillas

were the men employed by said owner and who labored upon said claim, did said work and improvements, the same being as follows, to-wit: road to claim site was repaired and overburden stripped from claim site 966 CAT Loader (#31-14) was used.



Lester L. Hall

Subscribed and sworn to before me this 22nd day of July, A. D. 1986

(My commission expires 4-30-88)

Martha M. George
Notary Public.

RECEIVED
B.L.M. AZ STATE OFFICE

JAN 5 - 1987

7:45 A.M.
PHOENIX, ARIZONA

"Postmarked timely"

RECEIVED
SUPERIOR COMPANIES

SEP 8 1986

SUPERIOR COMPANIES
BOX 6497
PHOENIX


AZ 85005

DATE: 8/28/86

NO REMITTANCE REQUIRED

THE FOLLOWING RECORDED INSTRUMENTS ARE HEREWITH RETURNED TO YOU BY
KATHLEEN C. FELIX, PINAL COUNTY RECORDER:

NUMBER	WHEN RECORDED	CAPTION	FROM	TO
842203	10:00 22AUG86	LABOR	S & F ASSN PLAC	HALL, LESTER L
842204	10:00 22AUG86	LABOR	S & F ASSN PLAC	HALL, LESTER L
842205	10:00 22AUG86	LABOR	S & F ASSN PLAC	HALL, LESTER L



JAN 5 - 1987

7:45 A.M.

PHOENIX, ARIZONA

"Postmarked timely"

\$5	1	4	5
Rec Fee	P	Co	St

Superior Companies
Pb. 607-6497
Ph. AZ-85005

Affidavit of Labor Performed and Improvements Made

STATE OF ARIZONA, }
County of MARICOPA } ss.

Lester L. Hall being duly sworn, deposes and says that he is a citizen of the United States and more than twenty-one years of age, and resides at Phoenix in Maricopa County, State of Arizona, and is personally acquainted with the mining claim known as Superior Limestone Nos. 1-7

87752-87758

mining claim, situate in unknown Mining District, County of Yavapai, State of Arizona, the location notice of which is recorded in the office of the County Recorder of said County, in Book 921 of Records of Mines, at page 159-165; that between the 1st day of September, A. D. 19.85., and the 31st day of August, A. D. 19.86., at least Seven hundred (\$700.00) dollars worth of work and improvements were done and performed upon said claim, not including the location work of said claim. Such work and improvements were made by and at the expense of SUPERIOR COMPANIES

owner of said claim for the purpose of complying with the laws of the United States pertaining to assessment of annual work, and James Darwin, Robert Talley and William Davidson

were the men employed by said owner and who labored upon said claim, did said work and improvements, the same being as follows, to-wit: Made repairs on road to pit and hauled six loads of Limestone back to the Camp Verde Plant.

MICROFILMED

INDEXED



INSTRUMENT # 8640285
OFFICIAL RECORDS OF
YAVAPAI COUNTY
PATSY C. JENNEY
REQUEST OF:
SUPERIOR COMPANIES
DATE: 10/22/86 TIME: 11:35
FEE: 5.00
BOOK 1868 PAGE 870 PAGES: 001

SEAL

BOOK 1868 PAGE 870

Lester L. Hall

Lester L. Hall

Subscribed and sworn to before me this 17th day of October, A. D. 19 86.

(My commission expires Aug. 12, 1990.)

Holly V. Baird
Notary Public.

NOTICE!!

These documents have been scanned!

Do not place un-scanned documents beneath this notice!

Do not remove this notice from this file!

GPO Jacket No. 560-102
Print Order 61549
Rise Business Services, LLC
Job=AZ15 9/11/2019



Box Number= AZ15237



Claim Begin-End: AMC087712-AMC087772

5 Miscellaneous



AZ15237-7

AMC085037-AMC087712

UNITED STATES DEPARTMENT OF THE INTERIOR
BUREAU OF LAND MANAGEMENT
ARIZONA STATE OFFICE

file missing from File Room

87712

Memorandum

To: Case File AMC

From: Dorie Morrison, LLE

Subject: Documentation of Telephone Conversation

*272753
207543
260521
263074*

Name of Person Contacted:

Philip Shea

Telephone Number of Person Contacted:

257-1126

Date of Contact:

5/19/98

Summary:

*Left message for Mr Shea to
call if any question regarding list of
Missing Claims Filed to him on 5/12/98.*

5/19/98

A.M

*Mr Shea will call back. For some questions
after he consults with other attorney will call
with questions.*

6/2/98 No call - returns files to Corbett.

MAY 12, 1998

Mr. Shea,
FAX: 252-5182

87712
207543
260521
263074
272753

The following list shows the mining claims held by Phoenix Cement, Superior Companies, or in joint ownership by Superior Companies and Phoenix Cement according to the BLM records. It also lists claims in patent application AZA 22975.

PHOENIX CEMENT - TRANSFERRED FROM SUPERIOR 9/11/1997

AMC 207565	Gypsum Heart 2B	(Patent Application AZA 22975)
AMC 207570	Gypsum Heart 4A	(Patent Application AZA 22975)
AMC 207573	Gypsum Heart 4D	(Patent application AZA 22975)
AMC 207574-207577	Glen Canyon A-D	(Patent application AZA 22975)
AMC 207600-207601	Mormon Flat C-D	(Patent application AZA 22975)
AMC 260521-260534	GH Mill Site # 1-14	(Patent Application AZA 22975)
AMC 263074-263076	GH Mill Site # 15-17	(Patent Application AZA 22975)
AMC 207564	Gypsum Heart 2 A	
AMC 207571-207572	Gypsum Heart 4B-4C	
AMC 207598	Mormon Flat A	
AMC 207611	Troy D	
AMC 272763-272765	Verde Star 8C-8E	
AMC 272767-272774	Verde Star 10A-10H	
AMC 272783-272784	Verde Star 13A-13B	
AMC 272786	Verde Star 13D	
AMC 272788	Verde Star 13F	
AMC 272790	Verde Star 13 H	
AMC 87732-87733	Billy H-Billy I	
AMC 87736-87737	Billy R-Billy S	
AMC 87739	Billy Fraction	
AMC 207554-207555	Libby 2E-Libby 2F	
AMC 207561-207563	Gypsum Heart A-C	

SUPERIOR COMPANIES

AMC 207602-207603 Mormon Flat E-F

SUPERIOR COMPANIES AND PHOENIX CEMENT

AMC 207544-207548 Libby 1B-Libby 1 F
AMC 207566-207569 Gypsum Heart 2C, Gypsum Heart 3A-3C (Patent appl. AZA 22975)

If you have any questions, please call me at 417-9355.

Dorie Morrison
Land Law Examiner



United States Department of the Interior

BUREAU OF LAND MANAGEMENT

Arizona State Office
222 North Central Avenue
Phoenix, AZ 85004-2203

In reply refer to:

AZ 952 Fax Machine
LANDS & MINERALS ADJUDICATION
PHONE # (602) 417-9518
FAX # (602) 417-9490

FAX TRANSMITTAL SHEET

DATE: 5/12/98

TO: Phillip Shea

OFFICE: _____

FAX NUMBER: 252-5182

Mary Jo Yoas, Supervisor Lands & Minerals Operations

Judith Baier, Legal Instruments Examiner

Robert Beltran, Legal Clerk

Mary Hyde, Land Law Examiner

Neel McBride, Land Law Examiner

Dorie Morrison, Land Law Examiner

Shelby Mustain, Legal Clerk

Elsa Sandoval, Legal Clerk

Dominic Sarracino, Land Law Examiner

Laura Wood, Land Law Examiner

NUMBER OF PAGES (Including Transmittal Sheet) 8

IF FAX DOES NOT TRANSMIT PROPERLY, PLEASE CALL (602) 417-9518.

COMMENTS: _____

SERIAL REGISTER PAGE

GEO STATE: ARIZONA SERIAL NO: AZA 22975
CASE TYPE: 386300 MINERAL PATENT PLACER
LEGAL REF: MINERAL PATENT PLACER VARIOUS AUTHO COMMODITY: MINERAL PATENT

NAME	ADDRESS	% INTRST INTEREST
SUPERIOR COMPANIES	BOX 6497 PHOENIX, AZ 85005-	100.00000 APPLICANT

M	TOWN	RANGE	SEC	SUBDIVISION	SURFACE MGMT AGENCY
14	13.ON	5.OE	1	N2SW	
			1	W2SESW,N2SWSW	
			11	NENE	
			11	N2SENE,E2W2NE	
			12	NWNW	
			12	W2E2NW,E2SWNW	
			12	LOT 21-25	

***** TOTAL ACRES: 330.820 *****

ACTN DATE	CODE	ACTION	ACTION REMARKS	PEND ACT
08/31/1987	124	APLN RECD		AZ95234
08/31/1987	347	FILING FEE RECEIVED	\$25; #1413410	
08/31/1987	500	GEOGRAPHIC NAME	GH #1-#17	
08/31/1987	500	GEOGRAPHIC NAME	GLEN CANYON A-D	
08/31/1987	500	GEOGRAPHIC NAME	GYP SUM HEART 2B-2C	
08/31/1987	500	GEOGRAPHIC NAME	GYP SUM HEART 3A-3C	
08/31/1987	500	GEOGRAPHIC NAME	GYP SUM HEART 4A	
08/31/1987	500	GEOGRAPHIC NAME	GYP SUM HEART 4D	
08/31/1987	500	GEOGRAPHIC NAME	MORMON FLAT C	
08/31/1987	500	GEOGRAPHIC NAME	MORMON FLAT D	
08/18/1988	010	MINERAL EXAM/RPT RQSTD		
08/31/1988	610	PUBLISHED	COURIER;	
10/26/1988	610	PUBLISHED	COURIER;	
11/14/1988	106	MONIES REQUESTED		
12/20/1988	291	PROOF OF PUB RECD		
12/20/1988	302	PURC PRICE RECEIVED	\$827.50;	
12/23/1988	212	FC ISSUED		
12/23/1988	543	SEGREGATION (MINERAL)	ALL;	
12/23/1988	544	SEGREGATION (SURFACE)	ALL;	
12/23/1988	552	LAND SEGREGATED		
01/06/1989	600	RECORDS NOTED		

SERIAL REGISTER PAGE

GEO STATE: ARIZONA

SERIAL NO: AZA 22975

* CONTINUED *

* CONTINUED *

ACTN DATE	CODE	ACTION	ACTION REMARKS	PEND ACT
09/03/1993	180	CONTEST FILED OR ISSUED		
09/24/1993	178	CONTEST COMPLT ANSWERED		
02/04/1997	042	CASE SENT	BYARD	

COMMENTS:

- 01 GH #1 THRU #17 MILLSITES;
- 02 GLEN CANYON A - D PLACER CLAIMS;
- 03 GYPSUM HEART 2B-2C, 3A-3C, 4A & 4D PLACER CLAIMS;
- 04 MORMON FLAT C & D PLACER CLAIMS;
- 05 12/23/1988 - 330.82 ACRES.

STATE	ENTITY	ACRES
	PHOENIX FIELD OFFICE, ARIZONA	330.820
ARIZONA	YAVAPAI COUNTY, ARIZONA	330.820

CASE DISPOSITION: 08/31/1987 PENDING

LAW OFFICES
SHEA & WILKS
A PROFESSIONAL ASSOCIATION
200 WELLS FARGO PLAZA
100 W. WASHINGTON STREET
PHOENIX, ARIZONA 85003-1809

AREA CODE 602
257-1126
TELEPHONE 257-1126
TELEFAX 252-5182

May 8, 1998

FAX TO 417-9490

Ms. Dorie Morrison
Land Law Examiner
Bureau of Land Management
222 North Central Avenue
Phoenix, AZ 85004

re: Salt River Pima-Maricopa Indian Community dba Phoenix Cement Company

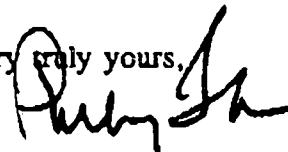
Dear Ms. Morrison:

This confirms our conversation today and our agreement to send you the AMC numbers of the claims that Phoenix Cement Company purchased from Superior Companies. For this purpose I enclose a list of the claims, with AMC numbers, on which Superior Companies paid rent last year, and its list of claims subject to patent application A-22975. We have crossed out on the rental claim list the sixteen Calcium claims, the three S & F claims, and the Virgin River C and Mormon Flat B claims because they were not transferred to Phoenix Cement.

Fred E. Ferguson, Jr. of Gust Rosenfeld, who has represented Superior Companies in A-22975, will represent Phoenix Cement with respect to that application.

Please let us know if there is anything else we may do.

Very truly yours,



Philip J. Shea

cc: Michael LaLonde
Fred E. Ferguson, Jr., Esq.

**SUPERIOR COMPANIES
100 WEST COOLIDGE
PHOENIX, AZ 85013
(602)239-9300**

CLAIMS ASSOCIATED WITH PATENT APPLICATION A-22975
Exempt from rental fees per 43 CFR Parts 3730, et al.

AMC SERIAL NUMBER	MINING CLAIM NAME
207565	Gypsum Heart 2B
207566	Gypsum Heart 2C
207567	Gypsum Heart 3A
207568	Gypsum Heart 3B
207569	Gypsum Heart 3C
207570	Gypsum Heart 4A
207574	Glen Canyon A
207575	Glen Canyon B
207576	Glen Canyon C
207577	Glen Canyon D
207600	Mormon Flat C
207601	Mormon Flat D
260525	GH Mill Site 5
260526	GH Mill Site 6
260527	GH Mill Site 7
260528	GH Mill Site 8
260529	GH Mill Site 9
260530	GH Mill Site 10
260533	GH Mill Site 13
263076	GH Mill Site 17

PHOENIX, ARIZONA
AUG 27 11 23 AM '97

RECEIVED
U.S. PATENT OFFICE

DISK AMMUNICS
1996/CURRENT
08/18/97

Patent Application A2 A 2 2975

SUPERIOR COMPANIES RENTAL CLAIMS

AMC SERIAL NUMBER

MINING CLAIM NAME

~~87712~~
~~87713~~
~~87714~~
~~87715~~
~~87716~~
~~87717~~
~~87718~~
~~87719~~
~~87720~~
~~87721~~
~~87722~~
~~87723~~
~~87724~~
~~87725~~
~~87726~~
~~87727~~

~~Calcium No. 1~~
~~Calcium No. 2~~
~~Calcium No. 3~~
~~Calcium No. 4~~
~~Calcium No. 5~~
~~Calcium No. 6~~
~~Calcium No. 7~~
~~Calcium No. 8~~
~~Calcium No. 9~~
~~Calcium No. 10~~
~~Calcium No. 11~~
~~Calcium No. 12~~
~~Calcium No. 13~~
~~Calcium No. 14~~
~~Calcium No. 15~~
~~Calcium No. 16~~

87732
87733
87736
87737

Billy H
Billy I
Billy R
Billy S

87739

Billy Fraction

~~87749~~
~~87750~~
~~87751~~

~~S & F Assoc. Placer No. 23~~
~~S & F Assoc. Placer No. 25~~
~~S & F Assoc. Placer no. 26~~

207544
207545
207546
207547
207548

Libby 1B
Libby 1C
Libby 1D
Libby 1E
Libby 1F

207554
207555

Libby 2E
Libby 2F

207561
207562
207563

Gypsum Heart A
Gypsum Heart B
Gypsum Heart C

RECEIVED
31 31 27 27 05 05 1997
AUG 27 11 23 AM '97
PHOENIX, ARIZONA

**SUPERIOR COMPANIES
RENTAL CLAIMS
(CONT.)**

AMC SERIAL NUMBER

MINING CLAIM NAME

207564	Gypsum Heart 2A
207571	Gypsum Heart 4B
207572	Gypsum Heart 4C
207573	Gypsum Heart 4D P
207598	Mormon Flat A
207599	Mormon Flat B
207602	Mormon Flat E
207603	Mormon Flat F
207607	Virgin River G
207611	Troy D
260521	GH Mill Site 1
260522	GH Mill Site 2
260523	GH Mill Site 3
260524	GH Mill Site 4
260531	GH Mill Site 11
260532	GH Mill Site 12
260534	GH Mill Site 14
263074	GH Mill Site 15
263075	GH Mill Site 16
272763	Verde Star 8C
272764	Verde Star 8D
272765	Verde Star 8E
272767	Verde Star 10A
272768	Verde Star 10B
272769	Verde Star 10C
272770	Verde Star 10D
272771	Verde Star 10E
272772	Verde Star 10F
272773	Verde Star 10G
272774	Verde Star 10H
272783	Verde Star 13A
272784	Verde Star 13B
272786	Verde Star 13D
272788	Verde Star 13F
272790	Verde Star 13H

RECEIVED
PLM. & S. OFFICE
Aug 27 11 23 AM '97
PHOENIX, ARIZONA

PHOENIX CEMENT

P.O. BOX 428 • CLARKDALE, ARIZONA 86324 • (520) 634-2261

Hand to only

87712
260521
263074
207543
272753

January 23, 1997

Ms. Dorie Morrison
Land Law Examiner
BUREAU OF LAND MANAGEMENT
222 North Central Avenue
Phoenix, AZ 85004

RECEIVED
BUREAU OF
LAND MANAGEMENT
JAN 28 9 09 AM '98
ARIZONA
STATE OFFICE
PHOENIX, ARIZONA

Dear Dorie:

I am sending this letter of clarification regarding the Quit Claim Deed filed on the 11th day of September 1997 by Superior Companies and Arizona Corporation. Superior Companies quit claimed to the Salt River Pima-Maricopa Indian Community DBA Phoenix Cement Company, sixty-six (66) mining claims. On their affidavit, they have the incorrect mailing address of Phoenix Cement Company. The correct address for all correspondence regarding these claims will be as follows:

Phoenix Cement Company
P.O. Box 428
Clarkdale, AZ 86324

Please reference receipt 2373138, dated October 2, 1997 for \$330 for transfer of interest for the sixty-six (66) claims.


Sincerely,

PHOENIX CEMENT COMPANY

Clifford R. Ayres

Clifford R. Ayres
Manager of Logistics





SUPERIOR COMPANIES

100 West Coolidge • Phoenix, Arizona 85013 • (602) 230-9300 • FAX (602) 230-0189

November 28, 1990

Bureau of Land Management
P. O. Box 16563
Phoenix, AZ 85011

RE: Address Change

Gentlemen:

I noticed on one of your latest correspondences to our company that the address you used is an extremely outdated one.

I would like you to change the address in your records for Superior Companies to:

Superior Companies
100 W. Coolidge
Phoenix, AZ 85013

Phone: (602)230-9300
FAX: (602)230-0189

The mining claims that this change affects are on the attached listing of claims in AMC number order.

If there are any questions, please contact me at (602)230-9300.

Thank you for your assistance.

Sincerely,

SUPERIOR COMPANIES

Candice L. Sterusky
Administrative Assistant

Attachment: 1

87527
87712
RECEIVED
B.L.M. AZ STATE OFFICE 207543
NOV 30 1990 272753
7:45 A.M. 260521
PHOENIX, ARIZONA 263074
epi

ENTERED IN COMPUTER
12-4-90
epi

MINING CLAIMS FOR SUPERIOR COMPANIES
SERIAL NUMBER ORDER

<u>Serial Number (AMC NUMBER)</u>	<u>Claim Name</u>
✓ 87527 through 87541	Drake Limestone Nos. 1 - 15
✓ 87712 through 87727	Calcium Nos. 1 - 16
✓ 87728 through 87739	Billy D through J; Q - T and Billy Fraction
✓ 87749 through 87751	S & F Assoc. Placer Nos. 23,25,26
✓ 87752 through 87758	Superior Limestone Nos. 1 - 7
✓ 207543 through 207549	Libby 1A - 1G
✓ 207550 through 207556	Libby 2A - 2G
✓ 207557 through 207560	Gypsum Queen A - D
✓ 207561 through 207563	Gypsum Heart A - C
✓ 207564 through 207566	Gypsum Heart 2A - 2C
✓ 207567 through 207569	Gypsum Heart 3A - 3C
✓ 207570 through 207573	Gypsum Heart 4A - 4D
✓ 207574 through 207577	Glen Canyon A - D
✓ 207578 through 207593	Verde Star 14A - 14H and Verde Star 17A - 17H
✓ 207594 through 207595	Diamond Creek A - B
✓ 207596 through 207597	Cliff Dweller E - F
✓ 207598 through 207604	Mormon Flat A - G
✓ 207605 through 207607	Virgin River A - C
✓ 207608 through 207615	Troy A - H
✓ 207616 through 207617	Woody Fraction A - B
✓ 207618 through 207619	Cliff Dweller Fraction A - B
✓ 272753 through 272760	Verde Star 5A - 5H
✓ 272761 through 272766	Verde Star 8A - 8F
✓ 272767 through 272774	Verde Star 10A - 10H
✓ 272775 through 272782	Verde Star 12A - 12H
✓ 272783 through 272790	Verde Star 13A - 13H
✓ 260521 through 260534	GH Mill Sites 1 - 14
✓ 263074 through 263076	GH Mill Sites 15 - 17

RECEIVED
B.L.M. AZ STATE OFFICE
NOV 30 1990
7:45 A.M.
PHOENIX, ARIZONA

NOTICE!!

These documents have been scanned!

Do not place un-scanned documents beneath this notice!

Do not remove this notice from this file!

GPO Jacket No. 560-102
Print Order 61549
Rise Business Services, LLC
Job=AZ15 9/11/2019



Box Number= AZ15237



Claim Begin-End: AMC087712-AMC087772

6 Location Notices-Amendments and Supporting Documents



AZ15237-7

AMC085037-AMC087712

**NO
DOCUMENTS
FOUND**

NO DOCUMENTS FOUND
NO DOCUMENTS FOUND